

BT-JAC-020631-500-0002

Bramford to Twinstead Reinforcement

Volume 2: Plans and Drawings

Document 2.8.1: Statutory and Non-Statutory Sites of Nature Conservation, Geological and Landscape Importance

Final Issue A
April 2023

Planning Inspectorate reference: EN020002

Infrastructure Planning (Applications: Prescribed Forms and Procedure) Regulations 2009 Regulation 5(2)(I)(i)

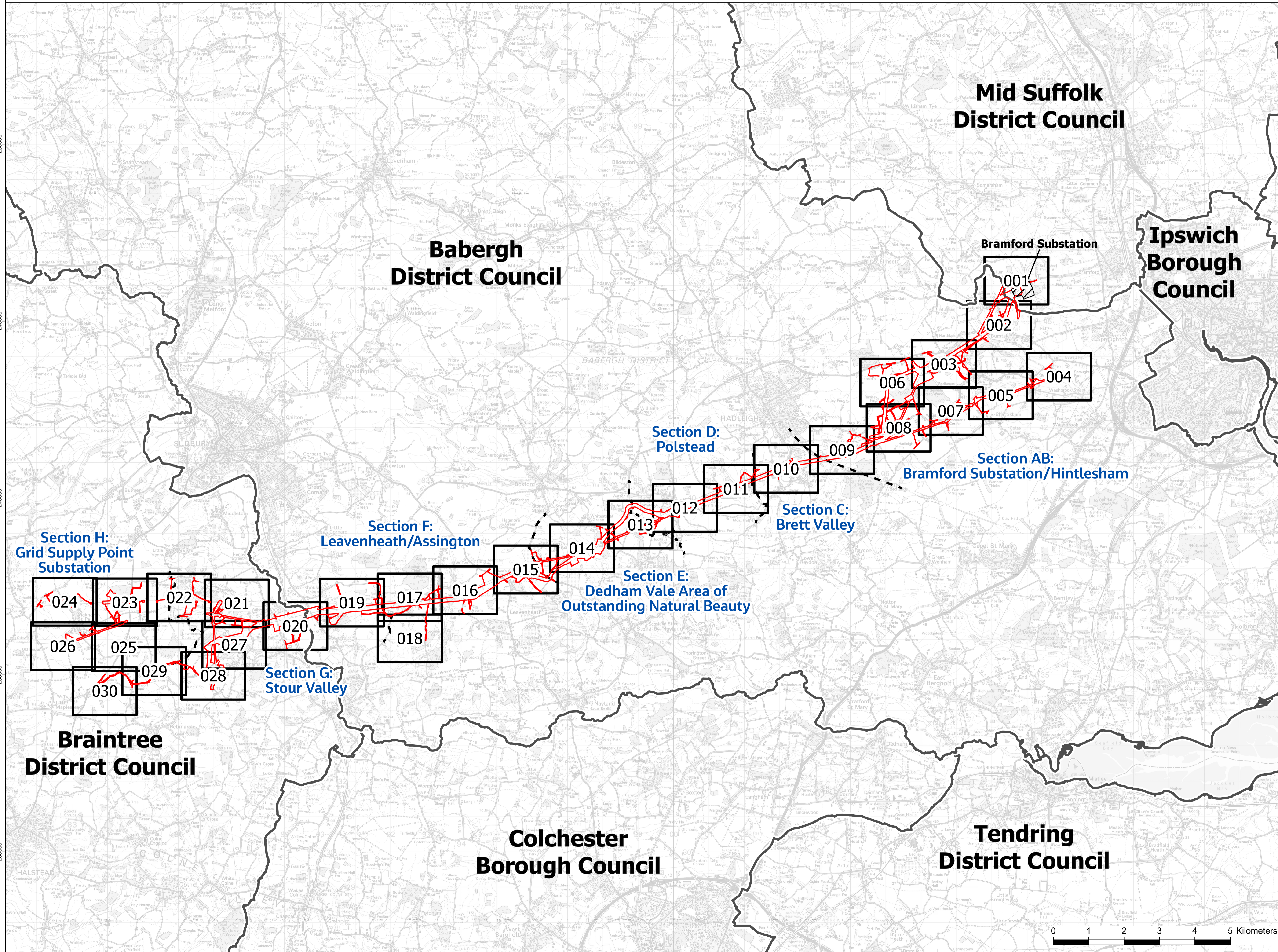
nationalgrid



Page intentionally blank



- Legend**
- Order limits
 - Section boundaries
 - Local authority boundaries
 - Existing substation



Mid Suffolk District Council

Babergh District Council

Ipswich Borough Council

Bramford Substation

**Section D:
Polstead**

**Section AB:
Bramford Substation/Hintlesham**

**Section C:
Brett Valley**

**Section F:
Leavenheath/Assington**

**Section E:
Dedham Vale Area of
Outstanding Natural Beauty**

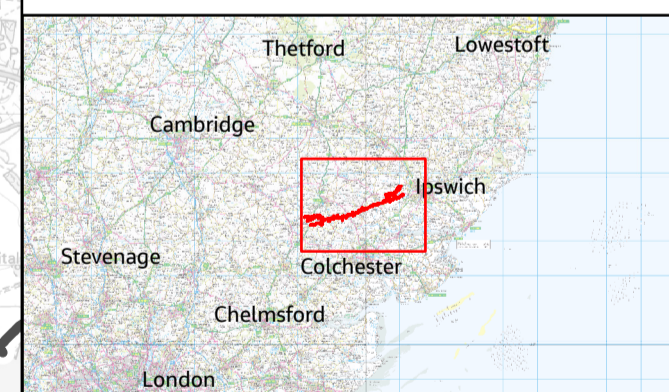
**Section H:
Grid Supply Point
Substation**

**Section G:
Stour Valley**

Braintree District Council

Colchester Borough Council

Tendring District Council



Reference should be made to Document 2.1 Guide to the Plans which provides further information on what the plans show.

NG Investment No. 21847

ISSUE	DATE	REMARKS	DRAWN	CHKD	APPD
A	17/02/2023	Rev A for DCs Application	PM	LJ	CW

PROJECT: **Bramford to Twinstead Reinforcement**

nationalgrid

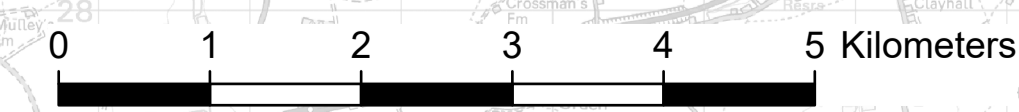
TITLE: Document 2.8.1
Statutory and Non-Statutory Sites of Nature Conservation, Geological and Landscape Importance

CIRCUIT / SITE: **Bramford – Pelham & Bramford – Braintree – Bulls Lodge** GIS

ORIGINATOR DRAWING NO. AAA_BT_APPFA1_Fig01_KeyPlan_Rev0 A1

NG DRAWING No. BT-JAC-020631-500-0002 SHEET NO. 1 NO. OF SHEETS 1 ISSUE: A

SCALE: 1:50,000

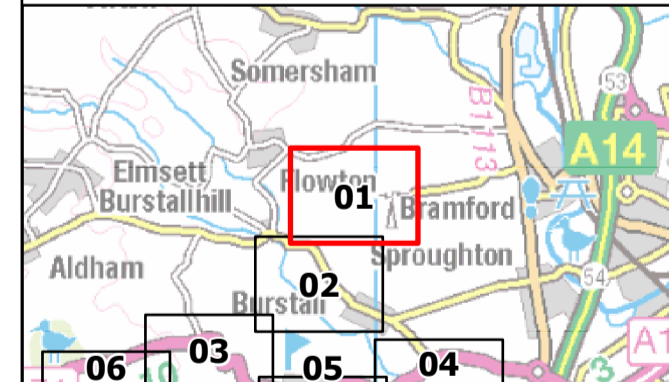
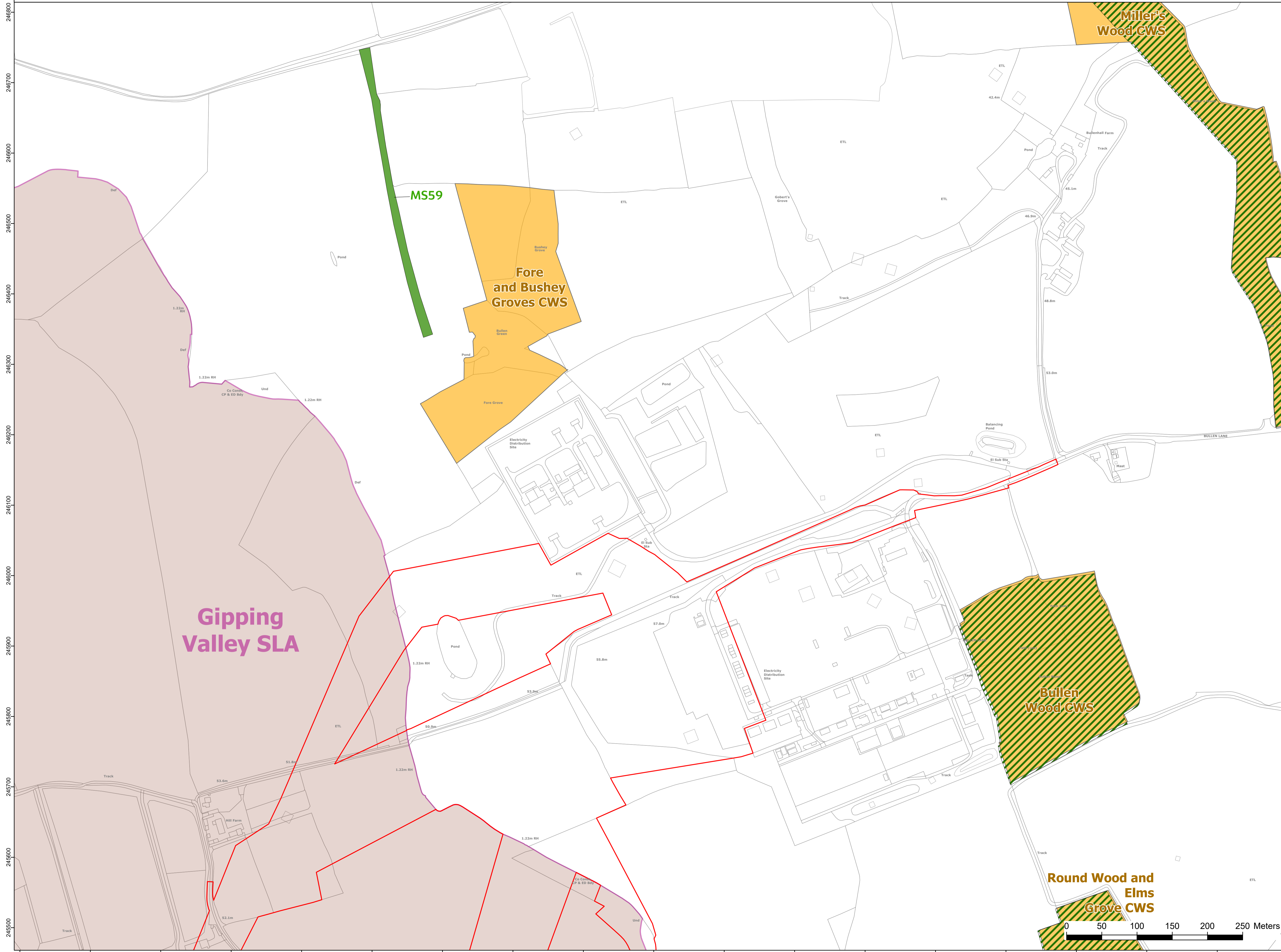


NATIONAL GRID (BRAMFORD TO TWINSTEAD REINFORCEMENT) ORDER
 PINS APPLICATION NUMBER: EN020002
 STATUTORY AND NON-STATUTORY SITES OF NATURE CONSERVATION, GEOLOGICAL AND LANDSCAPE IMPORTANCE
 REGULATION 5(2)(I)(i)
 SHEET 01 OF 30
 IN THE DISTRICTS OF MID SUFFOLK DISTRICT COUNCIL AND BABERGH DISTRICT COUNCIL

Reproduced from Ordnance Survey maps by permission of Ordnance Survey on behalf of the controller of His Majesty's Stationery Office. © Crown Copyright Ordnance Survey, Licence no. 0100059731



- Legend**
- Order limits
 - Site of Special Scientific Interest (SSSI)
 - Ancient Woodland Inventory Site (AWI)
 - Potential Ancient Woodland (PoAWS)
 - Local Nature Reserve (LNR)
 - Essex Local Wildlife Site (LWS)
 - Suffolk County Wildlife Site (CWS)
 - Dedham Vale Area of Outstanding Natural Beauty (AONB)
 - Stour Valley Project Area
 - Special Landscape Area (SLA)
 - Notified Local Geological Site
 - Potential Local Geological Site
 - Tree Preservation Orders (TPO)



Reference should be made to Document 2.1 Guide to the Plans which provides further information on what the plans show.

NG Investment No. 21847

ISSUE	DATE	REMARKS	DRAWN	CHKD	APPD
A	17/02/2024	Rev A for DCo Application	PM	LJ	CW

PROJECT: **Bramford to Twinstead Reinforcement**

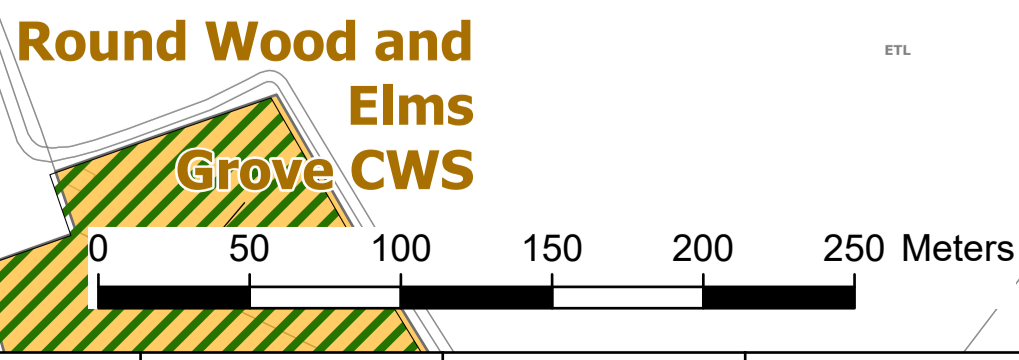
nationalgrid

TITLE: Document 2.8.1
 Statutory and Non-Statutory Sites of Nature Conservation, Geological and Landscape Importance

CIRCUIT / SITE: **Bramford – Pelham & Bramford – Braitree – Bulls Lodge** GIS

ORIGINATOR DRAWING NO. **AAA_BT_APPFA1_Fig01_Rev0** A1

NG DRAWING No. **BT-JAC-020631-500-0002** SHEET NO. **01** NO. OF SHEETS **30** ISSUE: **A**



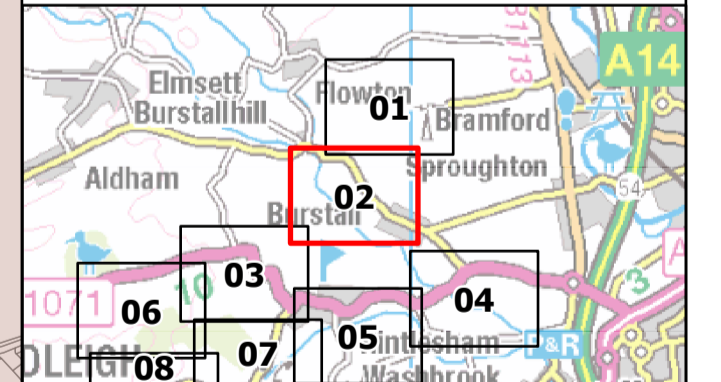
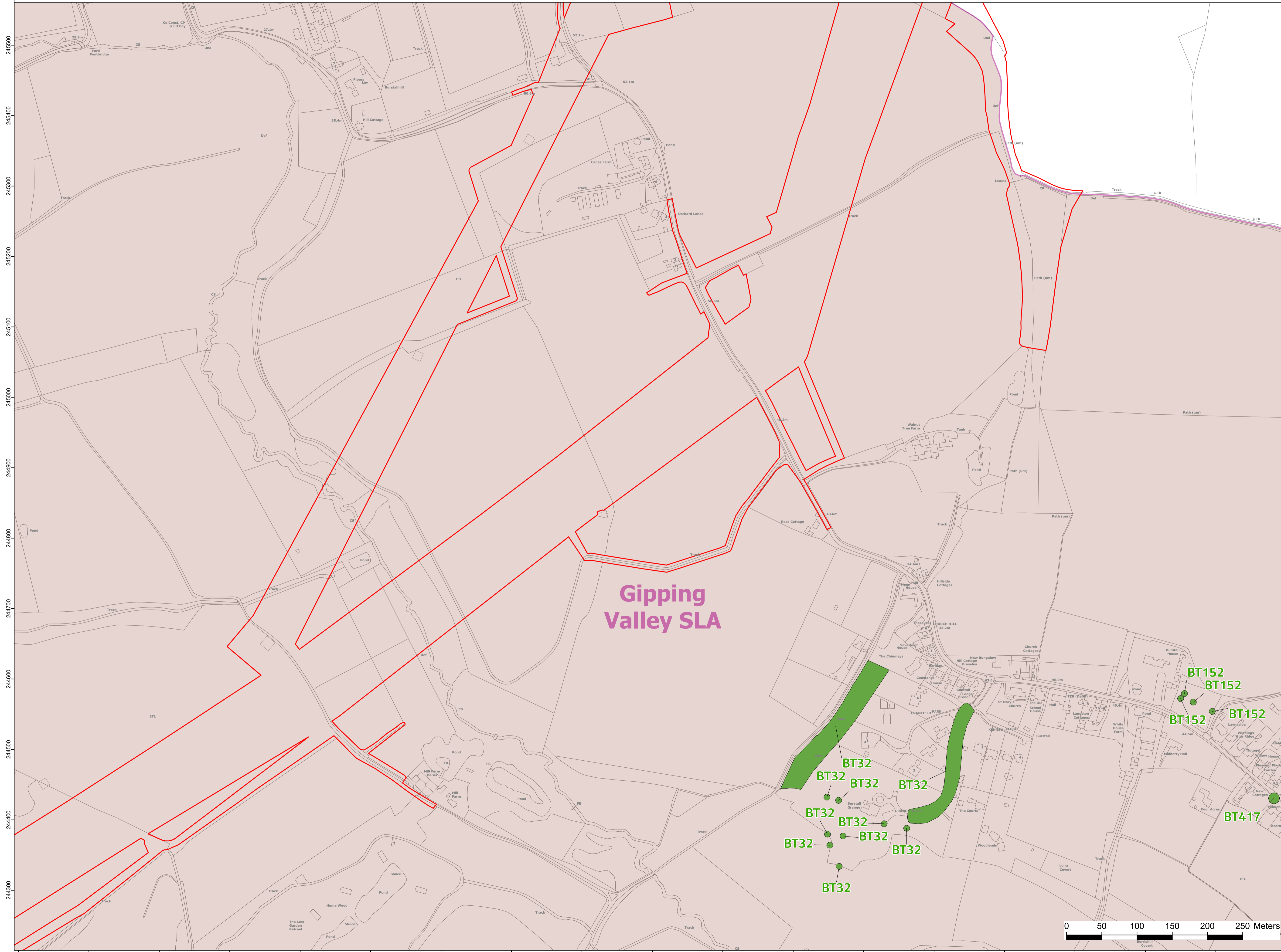
NATIONAL GRID (BRAMFORD TO TWINSTEAD REINFORCEMENT) ORDER
 PINS APPLICATION NUMBER: EN020002
 STATUTORY AND NON-STATUTORY SITES OF NATURE CONSERVATION, GEOLOGICAL AND LANDSCAPE IMPORTANCE
 REGULATION 5(2)(l)(i)
 SHEET 02 OF 30
 IN THE DISTRICTS OF MID SUFFOLK DISTRICT COUNCIL AND BABERGH DISTRICT COUNCIL



Application Document 2.8.1

Reproduced from Ordnance Survey maps by permission of Ordnance Survey on behalf of the controller of His Majesty's Stationery Office. © Crown Copyright Ordnance Survey, Licence no. 0100059731

- Legend**
- Order limits
 - Site of Special Scientific Interest (SSSI)
 - Ancient Woodland Inventory Site (AWI)
 - Potential Ancient Woodland (PoAWS)
 - Local Nature Reserve (LNR)
 - Essex Local Wildlife Site (LWS)
 - Suffolk County Wildlife Site (CWS)
 - Dedham Vale Area of Outstanding Natural Beauty (AONB)
 - Stour Valley Project Area
 - Special Landscape Area (SLA)
 - Notified Local Geological Site
 - Potential Local Geological Site
 - Tree Preservation Orders (TPO)



Reference should be made to Document 2.1 Guide to the Plans which provides further information on what the plans show.

NG Investment No. 21847

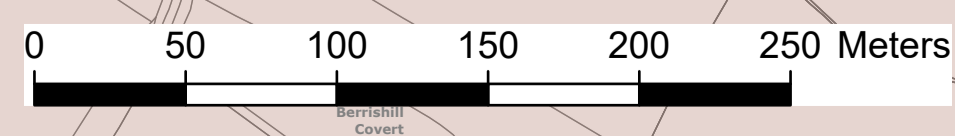
PROJECT:	Bramford to Twinstead Reinforcement		
	nationalgrid		

TITLE: Document 2.8.1
 Statutory and Non-Statutory Sites of Nature Conservation, Geological and Landscape Importance

CIRCUIT / SITE:	Bramford – Pelham & Bramford – Baintree – Bulls Lodge	GIS
-----------------	---	-----

ORIGINATOR DRAWING NO.	AAA_BT_APPFA1_Fig01_Rev0	PM	LJ	CW
------------------------	--------------------------	----	----	----

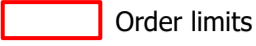

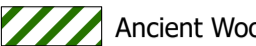



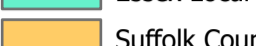

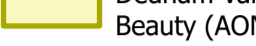




NG DRAWING No.	BT-JAC-020631-500-0002	SHEET NO.	02	NO. OF SHEETS	30	ISSUE:	A
SCALE:	1:2,500						

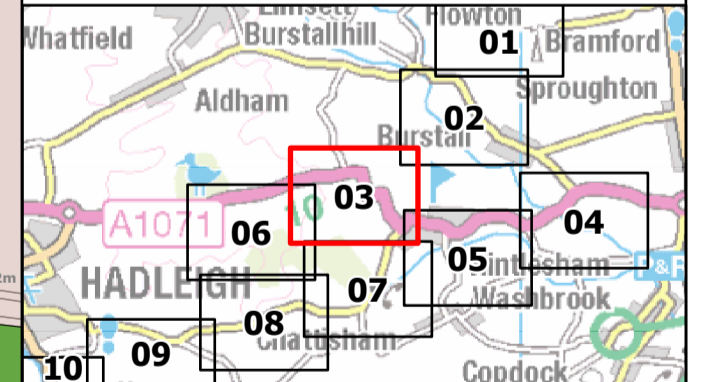
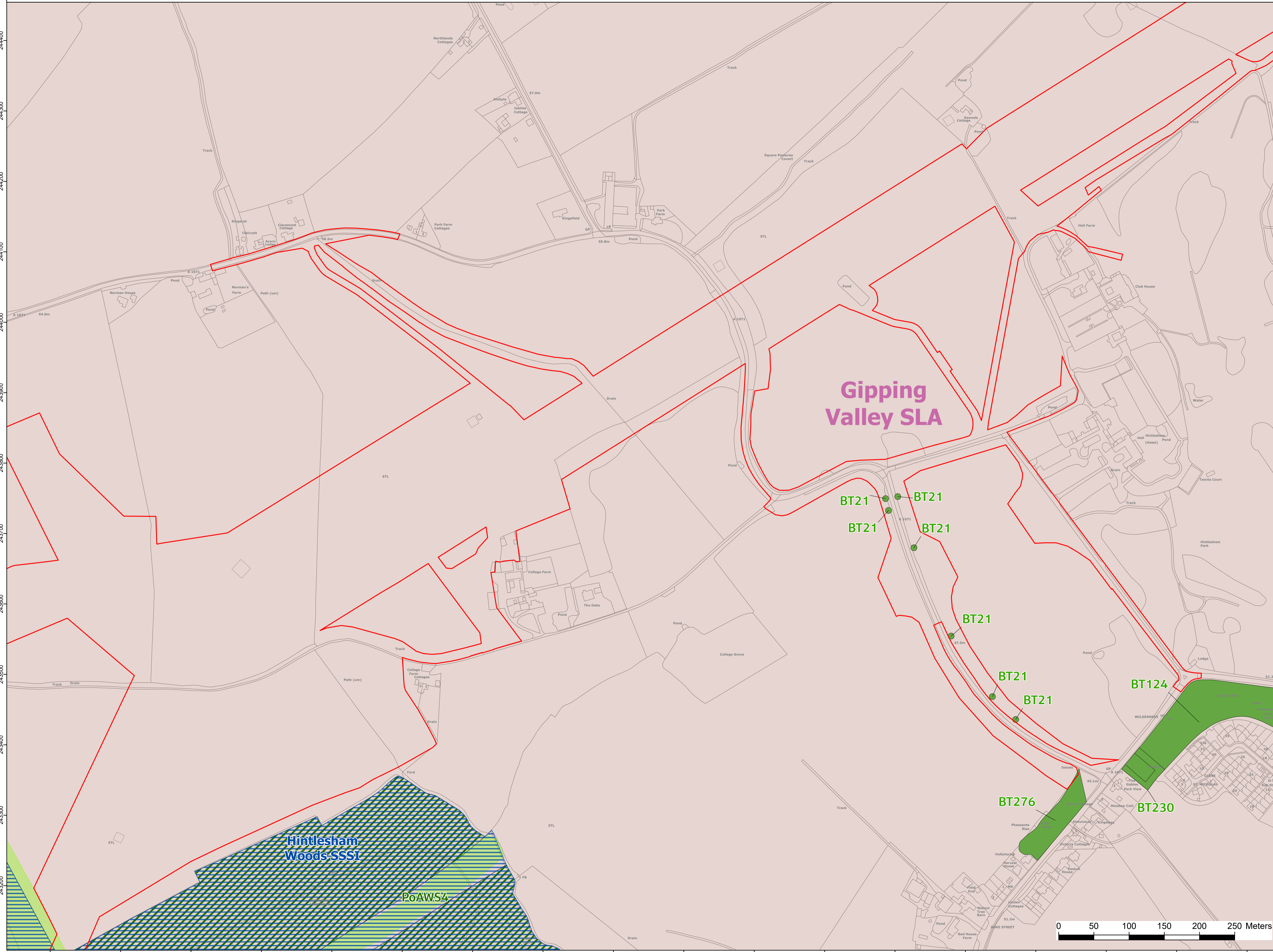


NATIONAL GRID (BRAMFORD TO TWINSTEAD REINFORCEMENT) ORDER
PINS APPLICATION NUMBER: EN020002
STATUTORY AND NON-STATUTORY SITES OF NATURE CONSERVATION, GEOLOGICAL AND LANDSCAPE IMPORTANCE
REGULATION 5(2)(I)(I)
SHEET 03 OF 30
IN THE DISTRICT OF BABERGH DISTRICT COUNCIL



Reproduced from Ordnance Survey maps by permission of Ordnance Survey on behalf of the controller of His Majesty's Stationery Office. © Crown Copyright Ordnance Survey, Licence no. 0100059731

- Legend**
-  Order limits
 -  Site of Special Scientific Interest (SSSI)
 -  Ancient Woodland Inventory Site (AWI)
 -  Potential Ancient Woodland (PoAWS)
 -  Local Nature Reserve (LNR)
 -  Essex Local Wildlife Site (LWS)
 -  Suffolk County Wildlife Site (CWS)
 -  Dedham Vale Area of Outstanding Natural Beauty (AONB)
 -  Stour Valley Project Area
 -  Special Landscape Area (SLA)
 -  Notified Local Geological Site
 -  Potential Local Geological Site
 -  Tree Preservation Orders (TPO)



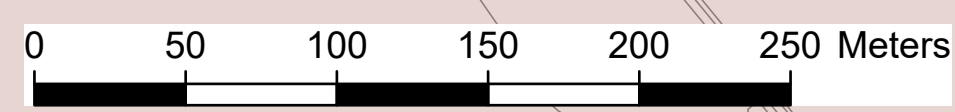
Reference should be made to Document 2.1 Guide to the Plans which provides further information on what the plans show.

NG Investment No. 21847

PROJECT: **Bramford to Twinstead Reinforcement**

nationalgrid

TITLE: Document 2.8.1 Statutory and Non-Statutory Sites of Nature Conservation, Geological and Landscape Importance		
CIRCUIT / SITE: Bramford – Pelham & Bramford – Baintree – Bulls Lodge	GIS	
ORIGINATOR DRAWING NO. AAA_BTT_APPFA1_Fig01_Rev0	A1	
NG DRAWING No. BT-JAC-020631-500-0002	SHEET NO. 03	NO. OF SHEETS 30
SCALE: 1:2,500		ISSUE: A



NATIONAL GRID (BRAMFORD TO TWINSTEAD REINFORCEMENT) ORDER
 PINS APPLICATION NUMBER: EN020002
 STATUTORY AND NON-STATUTORY SITES OF NATURE CONSERVATION, GEOLOGICAL AND LANDSCAPE IMPORTANCE
 REGULATION 5(2)(I)(I)
 SHEET 04 OF 30
 IN THE DISTRICT OF BABERGH DISTRICT COUNCIL

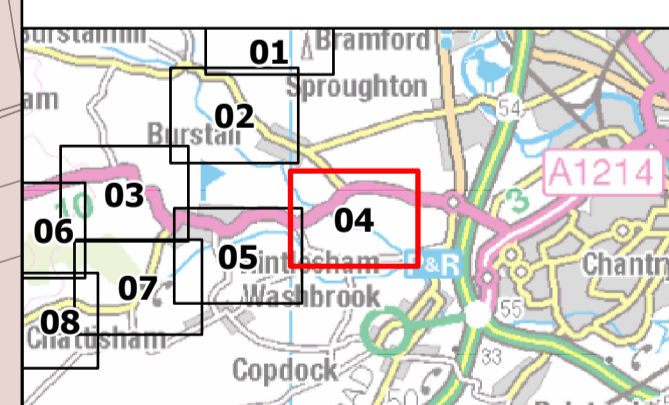
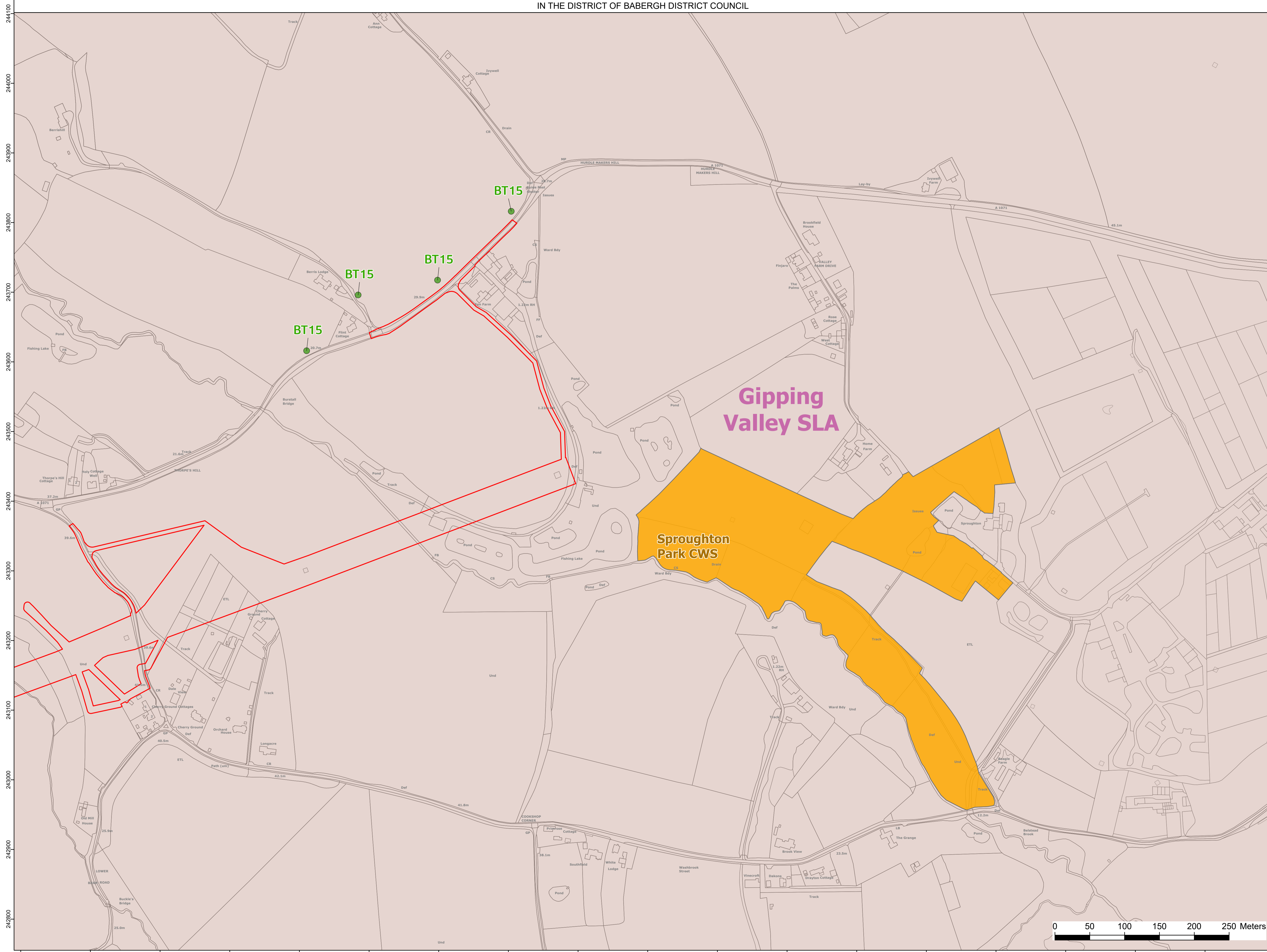


Application Document 2.8.1

Reproduced from Ordnance Survey maps by permission of Ordnance Survey on behalf of the controller of His Majesty's Stationery Office. © Crown Copyright Ordnance Survey, Licence no. 0100059731

Legend

- Order limits
- Site of Special Scientific Interest (SSSI)
- Ancient Woodland Inventory Site (AWI)
- Potential Ancient Woodland (PoAWS)
- Local Nature Reserve (LNR)
- Essex Local Wildlife Site (LWS)
- Suffolk County Wildlife Site (CWS)
- Dedham Vale Area of Outstanding Natural Beauty (AONB)
- Stour Valley Project Area
- Special Landscape Area (SLA)
- Notified Local Geological Site
- Potential Local Geological Site
- Tree Preservation Orders (TPO)



Reference should be made to Document 2.1 Guide to the Plans which provides further information on what the plans show.

NG Investment No. 21847

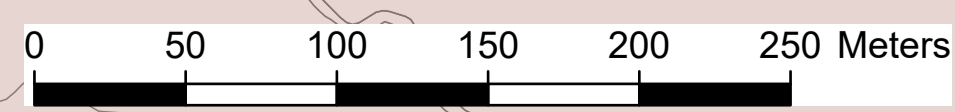
PROJECT: **Bramford to Twinstead Reinforcement**

nationalgrid

TITLE: Document 2.8.1
 Statutory and Non-Statutory Sites of Nature Conservation, Geological and Landscape Importance

CIRCUIT / SITE: **Bramford – Pelham & Bramford – Braitree – Bulls Lodge** GIS

ORIGINATOR DRAWING NO. **AAA_BT_APPFA1_Fig01_Rev0** A1
 NG DRAWING No. **BT-JAC-020631-500-0002** SHEET NO. **04** NO. OF SHEETS **30** ISSUE: **A**
 SCALE: 1:2,500



NATIONAL GRID (BRAMFORD TO TWINSTEAD REINFORCEMENT) ORDER
 PINS APPLICATION NUMBER: EN020002
 STATUTORY AND NON-STATUTORY SITES OF NATURE CONSERVATION, GEOLOGICAL AND LANDSCAPE IMPORTANCE
 REGULATION 5(2)(I)(I)
 SHEET 05 OF 30
 IN THE DISTRICT OF BABERGH DISTRICT COUNCIL

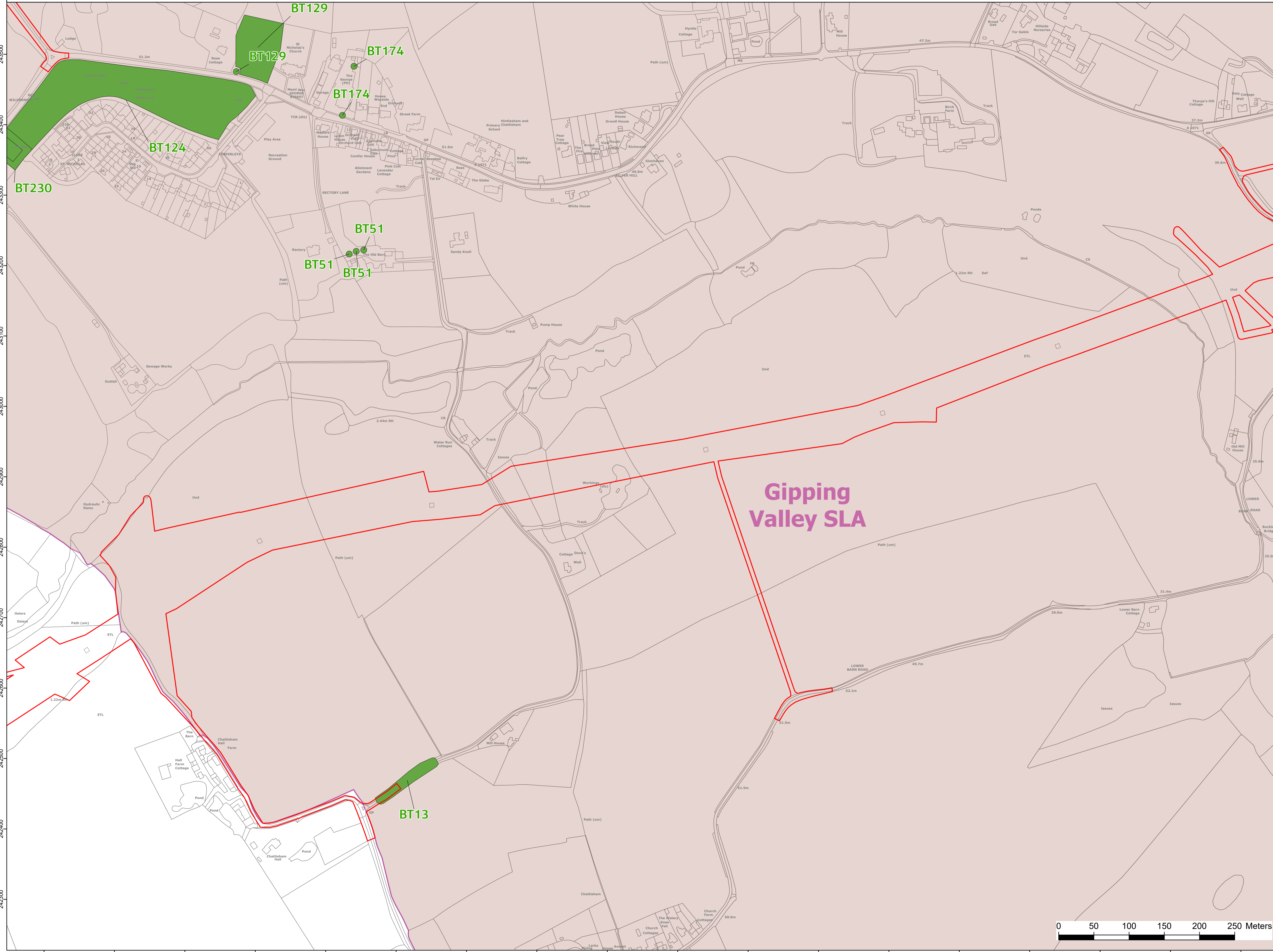


Application Document 2.8.1

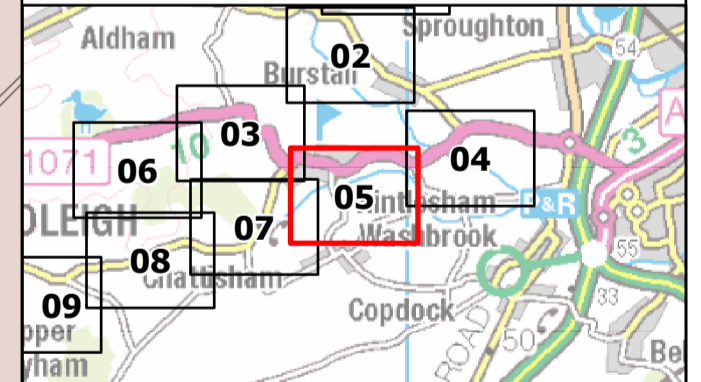
Reproduced from Ordnance Survey maps by permission of Ordnance Survey on behalf of the controller of His Majesty's Stationery Office. © Crown Copyright Ordnance Survey, Licence no. 010059731

Legend

- Order limits
- Site of Special Scientific Interest (SSSI)
- Ancient Woodland Inventory Site (AWI)
- Potential Ancient Woodland (PoAWS)
- Local Nature Reserve (LNR)
- Essex Local Wildlife Site (LWS)
- Suffolk County Wildlife Site (CWS)
- Dedham Vale Area of Outstanding Natural Beauty (AONB)
- Stour Valley Project Area
- Special Landscape Area (SLA)
- Notified Local Geological Site
- Potential Local Geological Site
- Tree Preservation Orders (TPO)



Gipping Valley SLA



Reference should be made to Document 2.1 Guide to the Plans which provides further information on what the plans show.

NG Investment No. 21847

ISSUE	DATE	REMARKS	DRAWN	CHKD	APPD
A	17/02/2023	Rev A for DCo Application	PM	LJ	CW

PROJECT: **Bramford to Twinstead Reinforcement**

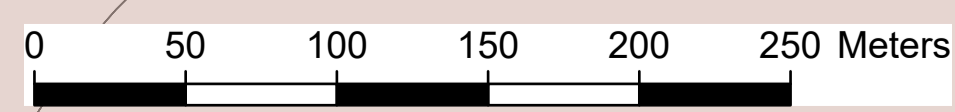
nationalgrid

TITLE: Document 2.8.1
 Statutory and Non-Statutory Sites of Nature Conservation, Geological and Landscape Importance

CIRCUIT / SITE: **Bramford – Pelham & Bramford – Baintree – Bulls Lodge** GIS

ORIGINATOR DRAWING NO. AAA_BTT_APPFA1_Fig01_Rev0 A1

NG DRAWING No. BT-JAC-020631-500-0002 SHEET NO. 05 NO. OF SHEETS 30 ISSUE: A



NATIONAL GRID (BRAMFORD TO TWINSTEAD REINFORCEMENT) ORDER
 PINS APPLICATION NUMBER: EN020002
 STATUTORY AND NON-STATUTORY SITES OF NATURE CONSERVATION, GEOLOGICAL AND LANDSCAPE IMPORTANCE
 REGULATION 5(2)(I)(i)
 SHEET 06 OF 30
 IN THE DISTRICT OF BABERGH DISTRICT COUNCIL

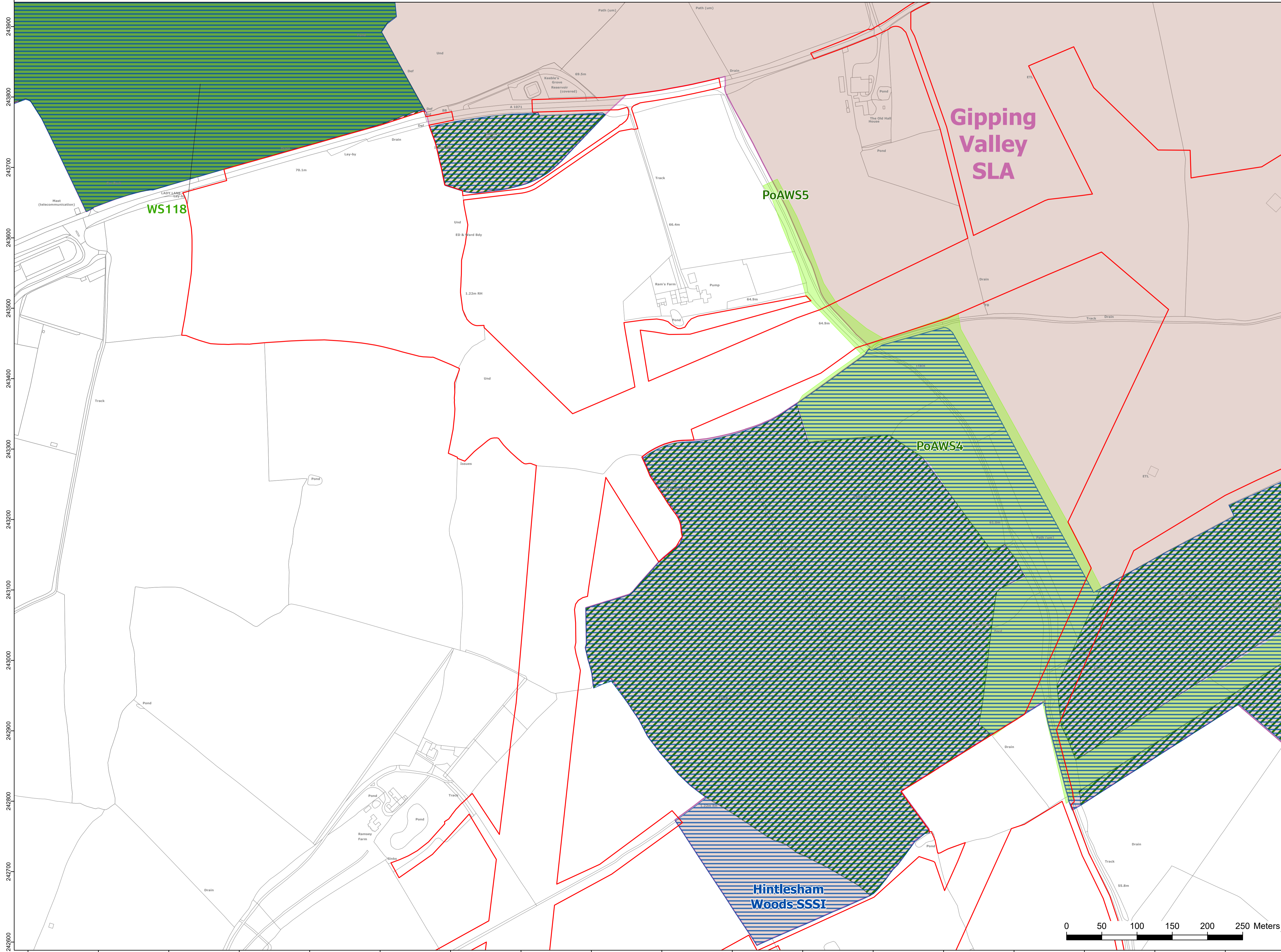


Application Document 2.8.1

Reproduced from Ordnance Survey maps by permission of Ordnance Survey on behalf of the controller of His Majesty's Stationery Office. © Crown Copyright Ordnance Survey, Licence no. 0100059731

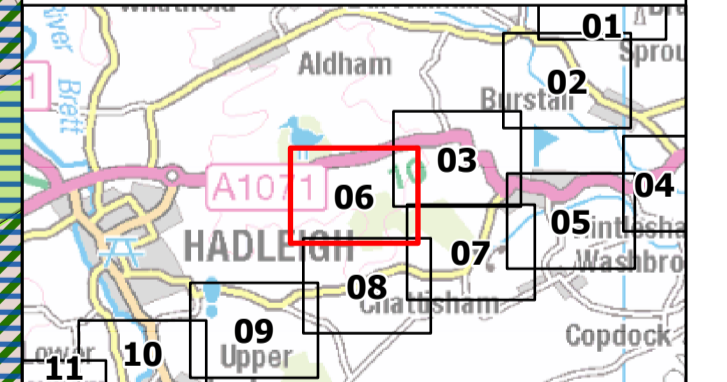
Legend

- Order limits
- Site of Special Scientific Interest (SSSI)
- Ancient Woodland Inventory Site (AWI)
- Potential Ancient Woodland (PoAWS)
- Local Nature Reserve (LNR)
- Essex Local Wildlife Site (LWS)
- Suffolk County Wildlife Site (CWS)
- Dedham Vale Area of Outstanding Natural Beauty (AONB)
- Stour Valley Project Area
- Special Landscape Area (SLA)
- Notified Local Geological Site
- Potential Local Geological Site
- Tree Preservation Orders (TPO)



243800
243700
243600
243500
243400
243300
243200
243100
243000
242900
242800
242700
242600

605300 605400 605500 605600 605700 605800 605900 606000 606100 606200 606300 606400 606500 606600 606700 606800 606900 607000



Reference should be made to Document 2.1 Guide to the Plans which provides further information on what the plans show.

NG Investment No. 21847

ISSUE	DATE	REMARKS	DRAWN	CHKD	APPD
A	17/02/2023	Rev A for DCo Application	PM	LJ	CW

PROJECT: **Bramford to Twinstead Reinforcement**

nationalgrid

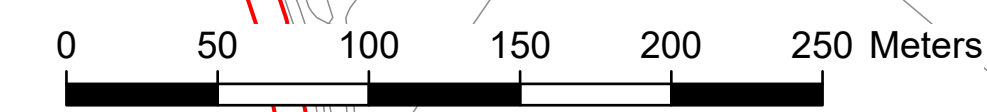
TITLE: Document 2.8.1
Statutory and Non-Statutory Sites of Nature Conservation, Geological and Landscape Importance

CIRCUIT / SITE: **Bramford – Pelham & Bramford – Baintree – Bulls Lodge** GIS

ORIGINATOR DRAWING NO. **AAA_BTT_APPFA1_Fig01_Rev0** A1

NG DRAWING No. **BT-JAC-020631-500-0002** SHEET NO. **06** NO. OF SHEETS **30** ISSUE: **A**

SCALE: 1:2,500
















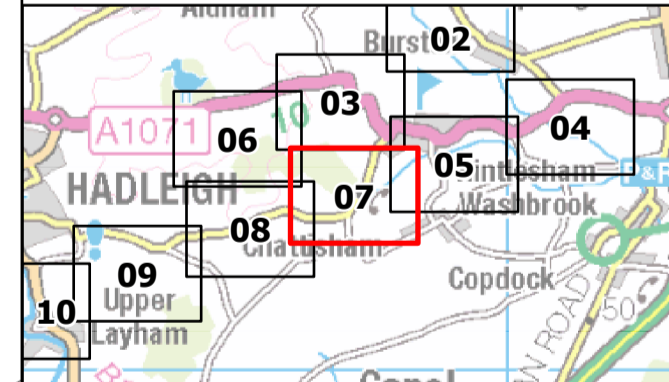
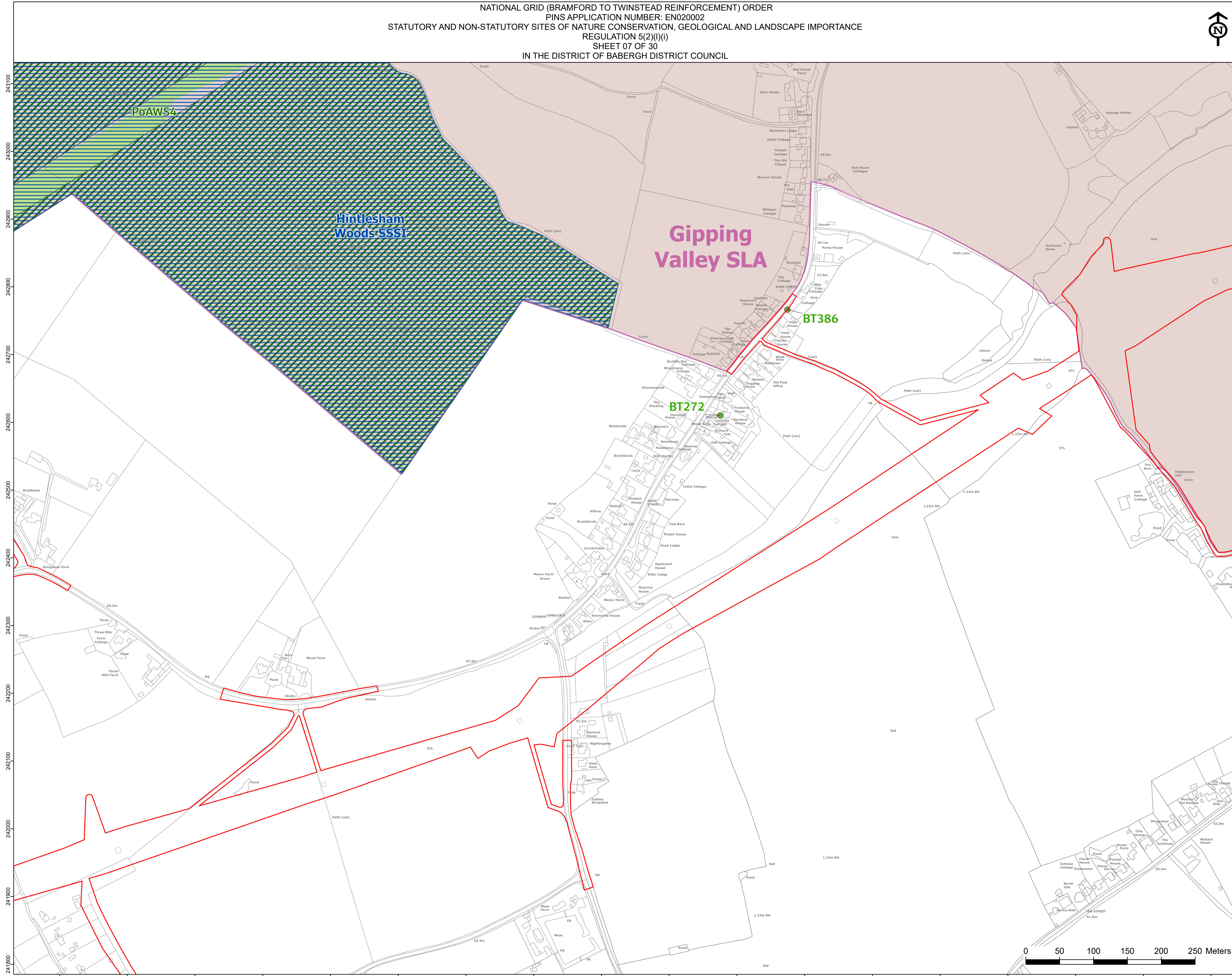
NATIONAL GRID (BRAMFORD TO TWINSTEAD REINFORCEMENT) ORDER
 PINS APPLICATION NUMBER: EN020002
 STATUTORY AND NON-STATUTORY SITES OF NATURE CONSERVATION, GEOLOGICAL AND LANDSCAPE IMPORTANCE
 REGULATION 5(2)(I)(I)
 SHEET 07 OF 30
 IN THE DISTRICT OF BABERGH DISTRICT COUNCIL



Reproduced from Ordnance Survey maps by permission of Ordnance Survey on behalf of the controller of His Majesty's Stationery Office. © Crown Copyright Ordnance Survey, Licence no. 0100059731

Legend

-  Order limits
-  Site of Special Scientific Interest (SSSI)
-  Ancient Woodland Inventory Site (AWI)
-  Potential Ancient Woodland (PoAWS)
-  Local Nature Reserve (LNR)
-  Essex Local Wildlife Site (LWS)
-  Suffolk County Wildlife Site (CWS)
-  Dedham Vale Area of Outstanding Natural Beauty (AONB)
-  Stour Valley Project Area
-  Special Landscape Area (SLA)
-  Notified Local Geological Site
-  Potential Local Geological Site
-  Tree Preservation Orders (TPO)



Reference should be made to Document 2.1 Guide to the Plans which provides further information on what the plans show.

NG Investment No. 21847

--	--	--	--	--	--

ISSUE	DATE	REMARKS	DRAWN	CHKD	APPD
A	17/02/2023	Rev A for DCo Application	PM	LJ	CW

PROJECT: **Bramford to Twinstead Reinforcement**

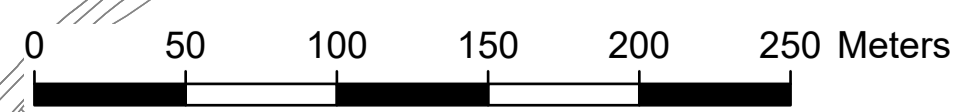


TITLE: Document 2.8.1
 Statutory and Non-Statutory Sites of Nature Conservation, Geological and Landscape Importance

CIRCUIT / SITE: **Bramford – Pelham & Bramford – Braitree – Bulls Lodge** GIS

ORIGINATOR DRAWING NO. **AAA_BTT_APPFA1_Fig01_Rev0** A1

NG DRAWING No. **BT-JAC-020631-500-0002** SHEET NO. **07** NO. OF SHEETS **30** ISSUE: **A**



NATIONAL GRID (BRAMFORD TO TWINSTEAD REINFORCEMENT) ORDER
 PINS APPLICATION NUMBER: EN020002
 STATUTORY AND NON-STATUTORY SITES OF NATURE CONSERVATION, GEOLOGICAL AND LANDSCAPE IMPORTANCE
 REGULATION 5(2)(l)(i)
 SHEET 08 OF 30
 IN THE DISTRICT OF BABERGH DISTRICT COUNCIL

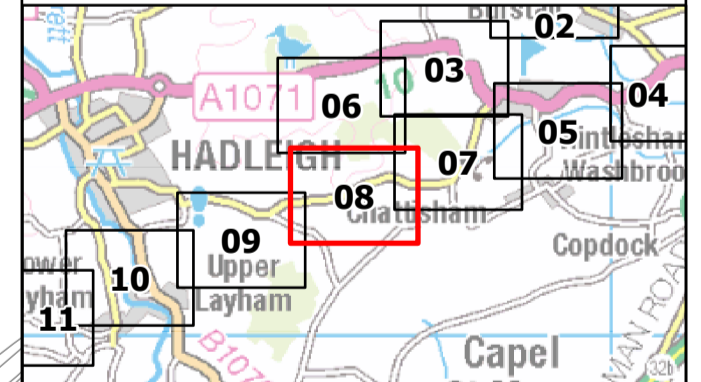
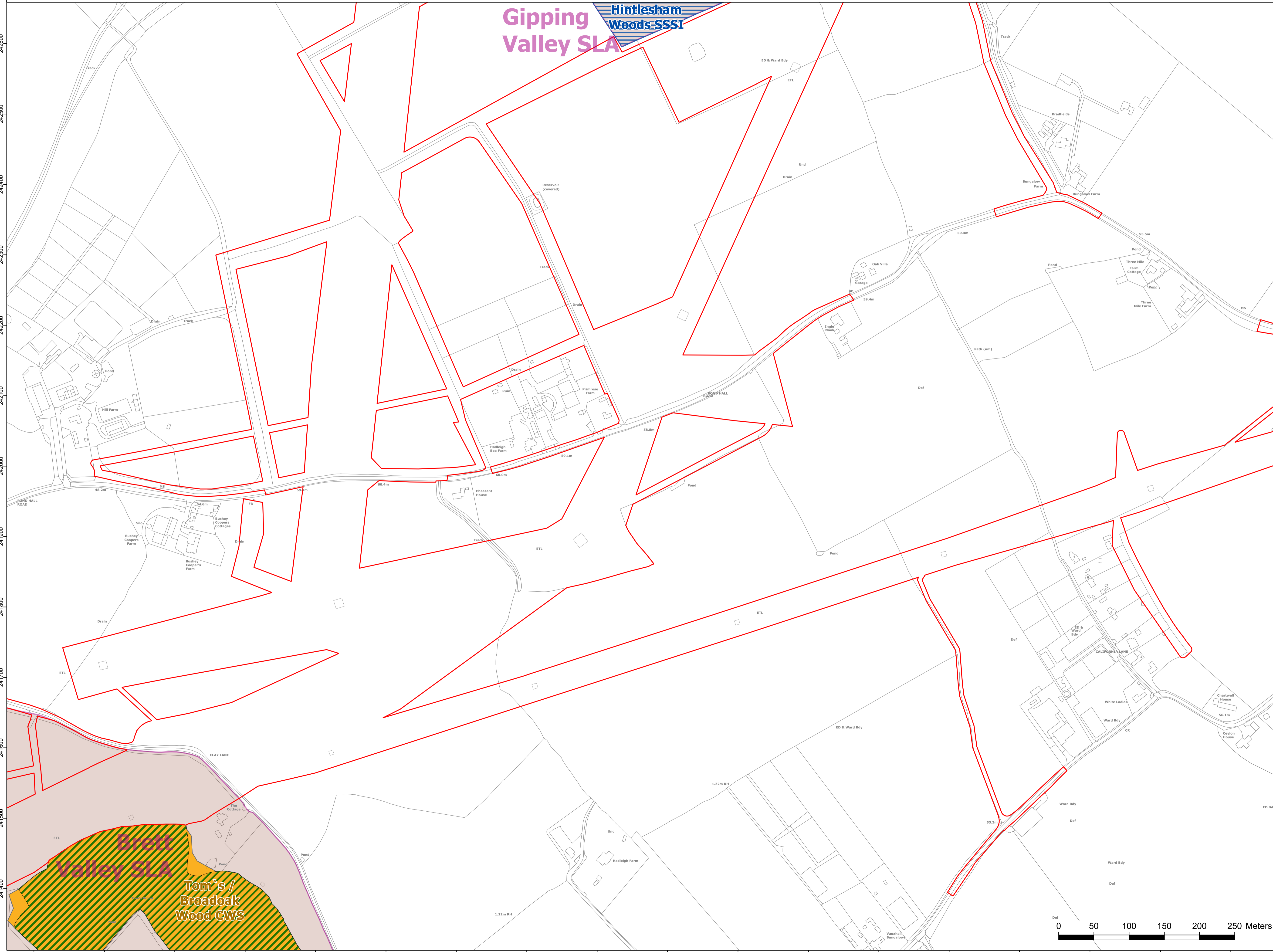


Application Document 2.8.1

Reproduced from Ordnance Survey maps by permission of Ordnance Survey on behalf of the controller of His Majesty's Stationery Office. © Crown Copyright Ordnance Survey, Licence no. 0100059731

Legend

- Order limits
- Site of Special Scientific Interest (SSSI)
- Ancient Woodland Inventory Site (AWI)
- Potential Ancient Woodland (PoAWS)
- Local Nature Reserve (LNR)
- Essex Local Wildlife Site (LWS)
- Suffolk County Wildlife Site (CWS)
- Dedham Vale Area of Outstanding Natural Beauty (AONB)
- Stour Valley Project Area
- Special Landscape Area (SLA)
- Notified Local Geological Site
- Potential Local Geological Site
- Tree Preservation Orders (TPO)



Reference should be made to Document 2.1 Guide to the Plans which provides further information on what the plans show.

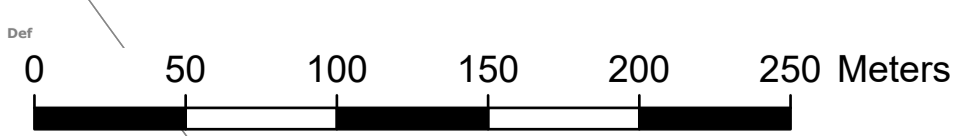
NG Investment No. 21847

PROJECT: **Bramford to Twinstead Reinforcement**

nationalgrid

TITLE: Document 2.8.1
 Statutory and Non-Statutory Sites of Nature Conservation, Geological and Landscape Importance

CIRCUIT / SITE:	Bramford – Pelham & Bramford – Braintree – Bulls Lodge	GIS
ORIGINATOR DRAWING NO.	AAA_BTT_APPFA1_Fig01_Rev0	A1
NG DRAWING No.	BT-JAC-020631-500-0002	NO. OF SHEETS
SCALE: 1:2,500	08	30
		ISSUE: A



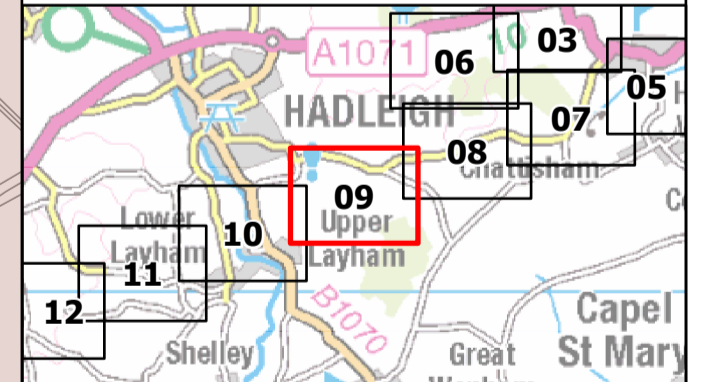
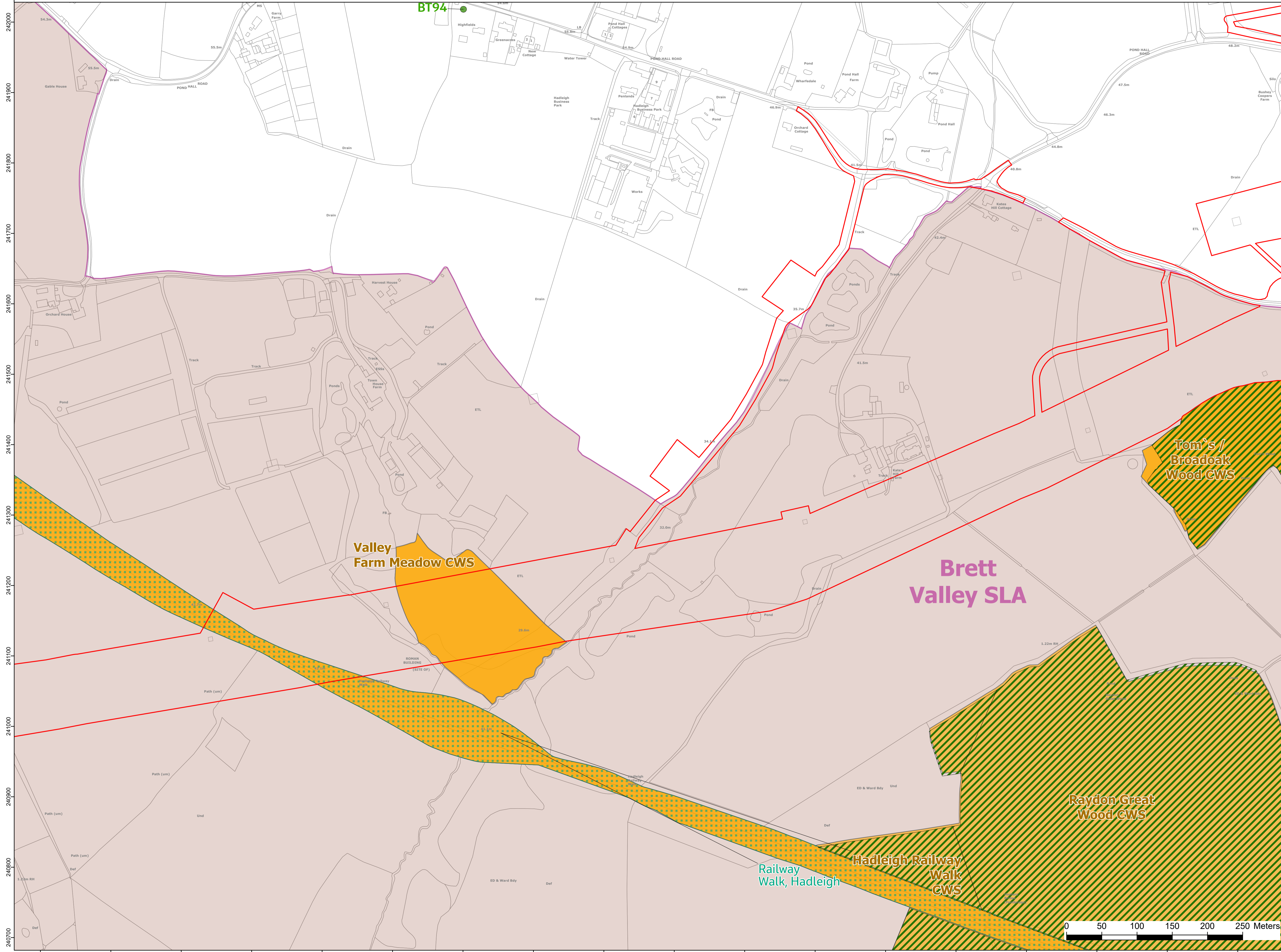
NATIONAL GRID (BRAMFORD TO TWINSTEAD REINFORCEMENT) ORDER
 PINS APPLICATION NUMBER: EN020002
 STATUTORY AND NON-STATUTORY SITES OF NATURE CONSERVATION, GEOLOGICAL AND LANDSCAPE IMPORTANCE
 REGULATION 5(2)(I)(i)
 SHEET 09 OF 30
 IN THE DISTRICT OF BABERGH DISTRICT COUNCIL

Reproduced from Ordnance Survey maps by permission of Ordnance Survey on behalf of the controller of His Majesty's Stationery Office. © Crown Copyright Ordnance Survey, Licence no. 0100059731



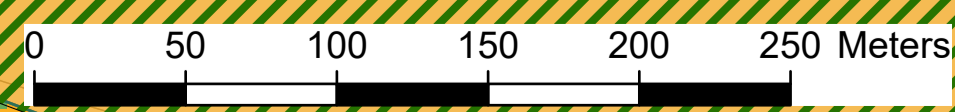
Legend

- Order limits
- Site of Special Scientific Interest (SSSI)
- Ancient Woodland Inventory Site (AWI)
- Potential Ancient Woodland (PoAWS)
- Local Nature Reserve (LNR)
- Essex Local Wildlife Site (LWS)
- Suffolk County Wildlife Site (CWS)
- Dedham Vale Area of Outstanding Natural Beauty (AONB)
- Stour Valley Project Area
- Special Landscape Area (SLA)
- Notified Local Geological Site
- Potential Local Geological Site
- Tree Preservation Orders (TPO)



Reference should be made to Document 2.1 Guide to the Plans which provides further information on what the plans show.

NG Investment No. 21847			
A	17/02/2023	Rev A for DCo Application	PM LJ CW
ISSUE DATE	REMARKS	DRAWN	CHKD APPD
PROJECT: Bramford to Twinstead Reinforcement			
nationalgrid			
TITLE: Document 2.8.1 Statutory and Non-Statutory Sites of Nature Conservation, Geological and Landscape Importance			
CIRCUIT / SITE: Bramford – Pelham & Bramford – Baintree – Bulls Lodge			GIS
ORIGINATOR DRAWING NO. AAA_BTT_APPFA1_Fig01_Rev0			
NG DRAWING No. BT-JAC-020631-500-0002		SHEET NO. 09	NO. OF SHEETS 30
SCALE: 1:2,500		ISSUE: A	



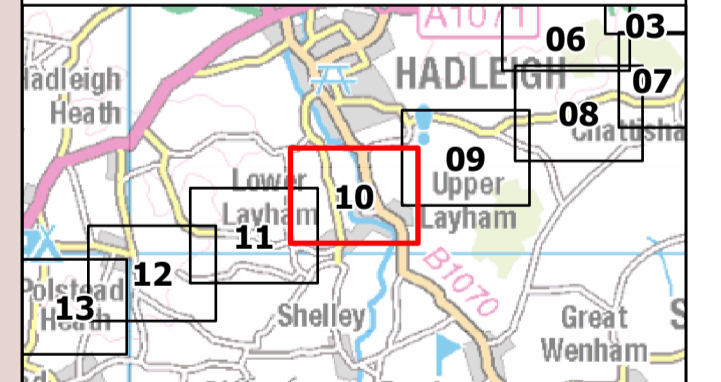
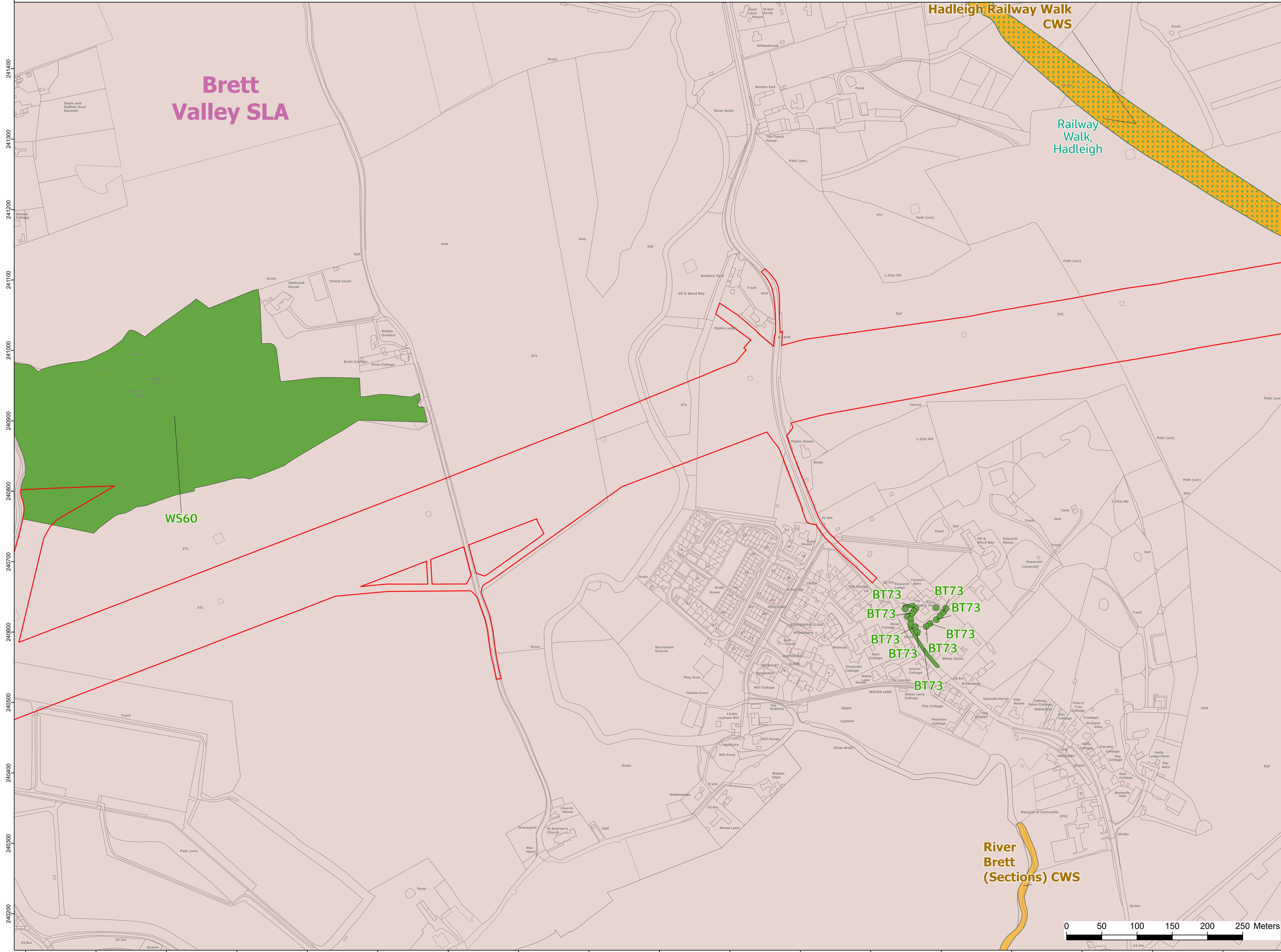
NATIONAL GRID (BRAMFORD TO TWINSTEAD REINFORCEMENT) ORDER
 PINS APPLICATION NUMBER: EN020002
 STATUTORY AND NON-STATUTORY SITES OF NATURE CONSERVATION, GEOLOGICAL AND LANDSCAPE IMPORTANCE
 REGULATION 5(2)(I)(I)
 SHEET 10 OF 30
 IN THE DISTRICT OF BABERGH DISTRICT COUNCIL



Application Document 2.8.1

Reproduced from Ordnance Survey maps by permission of Ordnance Survey on behalf of the controller of His Majesty's Stationery Office. © Crown Copyright Ordnance Survey, Licence no. 0100059731

- Legend**
- Order limits
 - Site of Special Scientific Interest (SSSI)
 - Ancient Woodland Inventory Site (AWI)
 - Potential Ancient Woodland (PoAWS)
 - Local Nature Reserve (LNR)
 - Essex Local Wildlife Site (LWS)
 - Suffolk County Wildlife Site (CWS)
 - Dedham Vale Area of Outstanding Natural Beauty (AONB)
 - Stour Valley Project Area
 - Special Landscape Area (SLA)
 - Notified Local Geological Site
 - Potential Local Geological Site
 - Tree Preservation Orders (TPO)



Reference should be made to Document 2.1 Guide to the Plans which provides further information on what the plans show.

NG Investment No. 21847

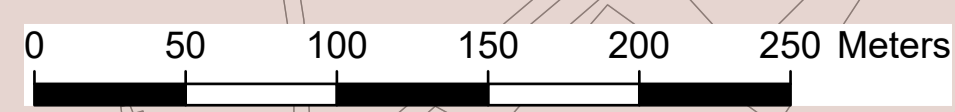
A	17/02/2023	Rev A for DCo Application	PM LJ CW
ISSUE	DATE	REMARKS	DRAWNCHKD APPD

PROJECT: **Bramford to Twinstead Reinforcement**

nationalgrid

TITLE: Document 2.8.1
 Statutory and Non-Statutory Sites of Nature Conservation, Geological and Landscape Importance

CIRCUIT / SITE: Bramford – Pelham & Bramford – Baintree – Bulls Lodge	GIS
ORIGINATOR DRAWING NO. AAA_BTT_APPFA1_Fig01_Rev0	A1
NG DRAWING No. BT-JAC-020631-500-0002	SHEET NO. OF SHEETS 10 30
SCALE: 1:2,500	ISSUE: A

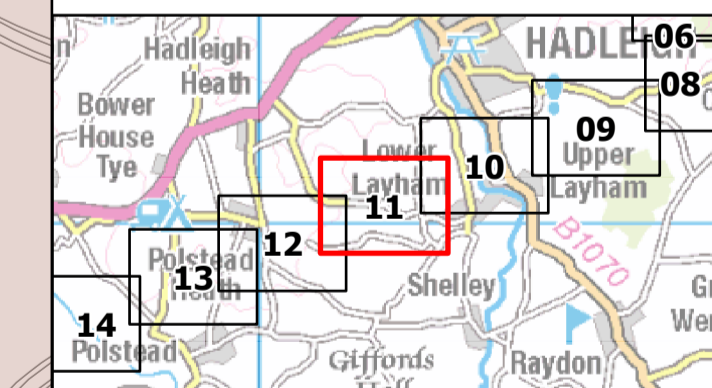
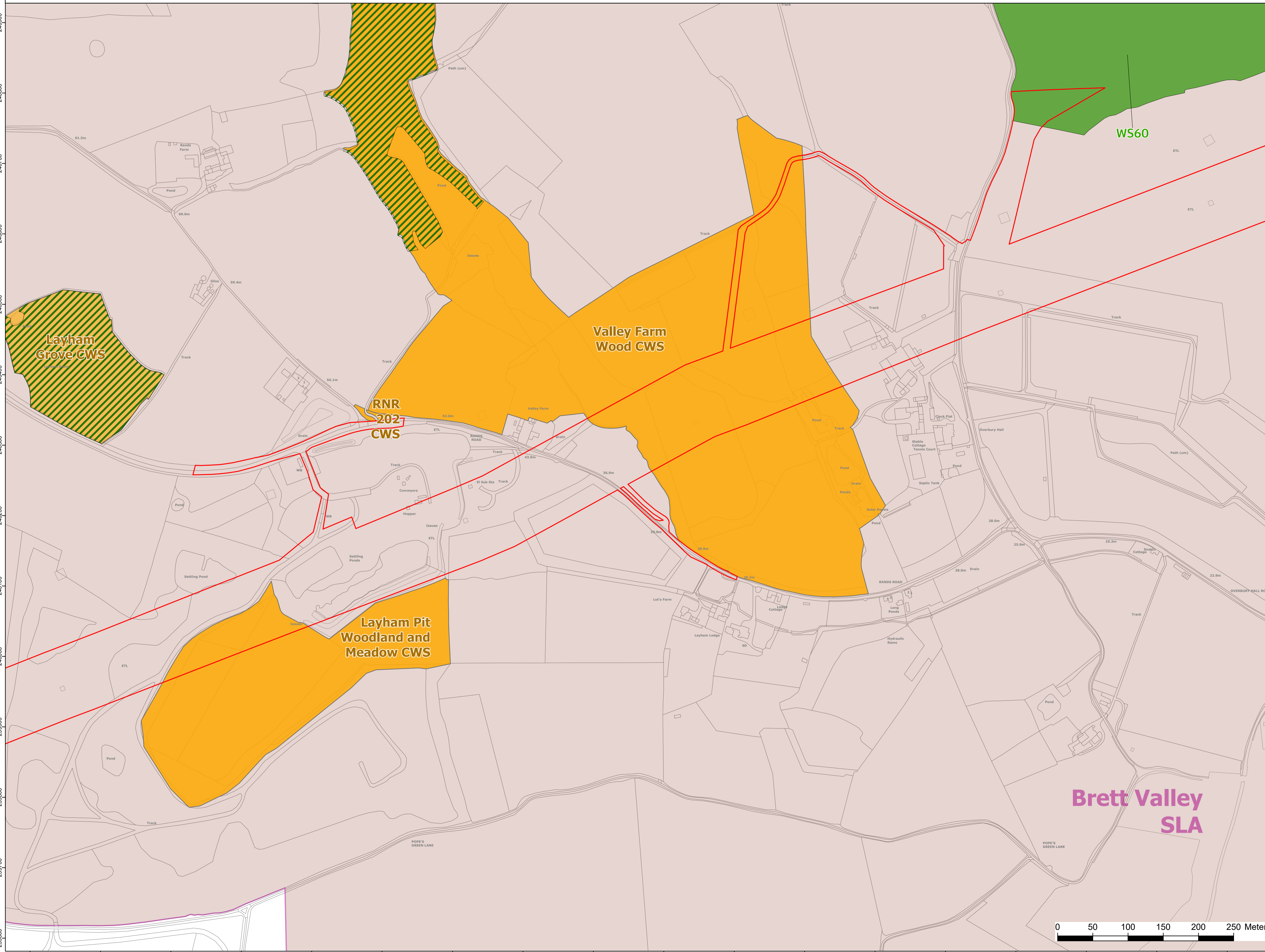




Reproduced from Ordnance Survey maps by permission of Ordnance Survey on behalf of the controller of His Majesty's Stationery Office. © Crown Copyright Ordnance Survey, Licence no. 0100059731

Legend

- Order limits
- Site of Special Scientific Interest (SSSI)
- Ancient Woodland Inventory Site (AWI)
- Potential Ancient Woodland (PoAWs)
- Local Nature Reserve (LNR)
- Essex Local Wildlife Site (LWS)
- Suffolk County Wildlife Site (CWS)
- Dedham Vale Area of Outstanding Natural Beauty (AONB)
- Stour Valley Project Area
- Special Landscape Area (SLA)
- Notified Local Geological Site
- Potential Local Geological Site
- Tree Preservation Orders (TPO)



Reference should be made to Document 2.1 Guide to the Plans which provides further information on what the plans show.

NG Investment No. **21847**

ISSUE	DATE	REMARKS	DRAWN	CHKD	APPRD
A	17/02/2023	Rev A for DCs Application	PM	LJ	CW

PROJECT: **Bramford to Twinstead Reinforcement**

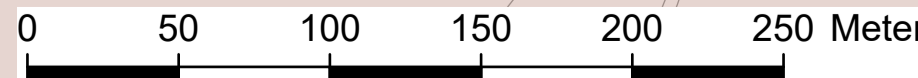
nationalgrid

TITLE: Document 2.8.1
 Statutory and Non-Statutory Sites
 of Nature Conservation, Geological
 and Landscape Importance

CIRCUIT / SITE: **Bramford – Pelham & Bramford – Baintree – Bulls Lodge** GIS

ORIGINATOR DRAWING NO. **AAA_BTT_APPFA1_Fig01_Rev0** A1

NG DRAWING No. **BT-JAC-020631-500-0002** SHEET NO. **11** NO. OF SHEETS **30** ISSUE: **A**

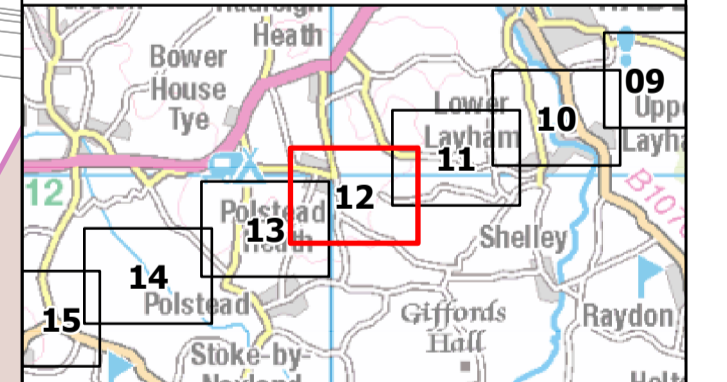
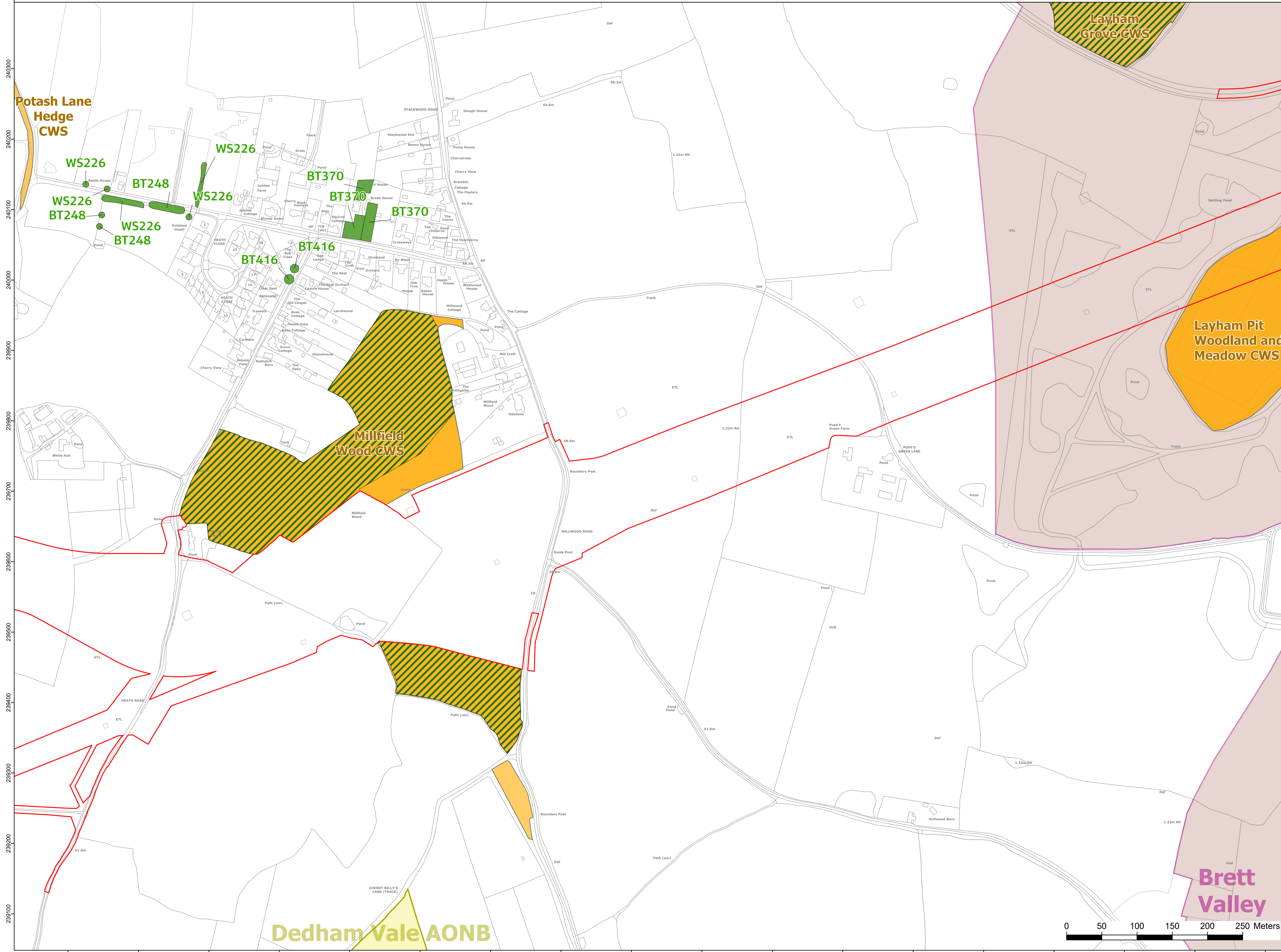


NATIONAL GRID (BRAMFORD TO TWINSTEAD REINFORCEMENT) ORDER
 PINS APPLICATION NUMBER: EN020002
 STATUTORY AND NON-STATUTORY SITES OF NATURE CONSERVATION, GEOLOGICAL AND LANDSCAPE IMPORTANCE
 REGULATION 5(2)(I)(I)
 SHEET 12 OF 30
 IN THE DISTRICT OF BABERGH DISTRICT COUNCIL



Reproduced from Ordnance Survey maps by permission of Ordnance Survey on behalf of the controller of His Majesty's Stationery Office. © Crown Copyright Ordnance Survey, Licence no. 010059731

- Legend**
- Order limits
 - Site of Special Scientific Interest (SSSI)
 - Ancient Woodland Inventory Site (AWI)
 - Potential Ancient Woodland (PoAWS)
 - Local Nature Reserve (LNR)
 - Essex Local Wildlife Site (LWS)
 - Suffolk County Wildlife Site (CWS)
 - Dedham Vale Area of Outstanding Natural Beauty (AONB)
 - Stour Valley Project Area
 - Special Landscape Area (SLA)
 - Notified Local Geological Site
 - Potential Local Geological Site
 - Tree Preservation Orders (TPO)



Reference should be made to Document 2.1 Guide to the Plans which provides further information on what the plans show.

NG Investment No. 21847

ISSUE	DATE	REMARKS	DRAWN	CHKD	APPD
A	17/02/2023	Rev A for DCo Application	PM	LJ	CW

PROJECT: **Bramford to Twinstead Reinforcement**

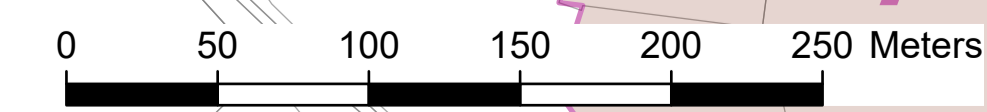
nationalgrid

TITLE: Document 2.8.1
 Statutory and Non-Statutory Sites of Nature Conservation, Geological and Landscape Importance

CIRCUIT / SITE: **Bramford – Pelham & Bramford – Braitree – Bulls Lodge** GIS

ORIGINATOR DRAWING NO. **AAA_BTT_APPFA1_Fig01_Rev0** A1

NG DRAWING No. **BT-JAC-020631-500-0002** SHEET NO. **12** NO. OF SHEETS **30** ISSUE: **A**



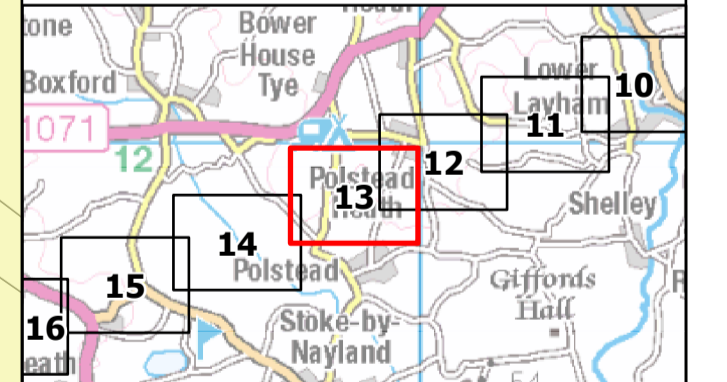
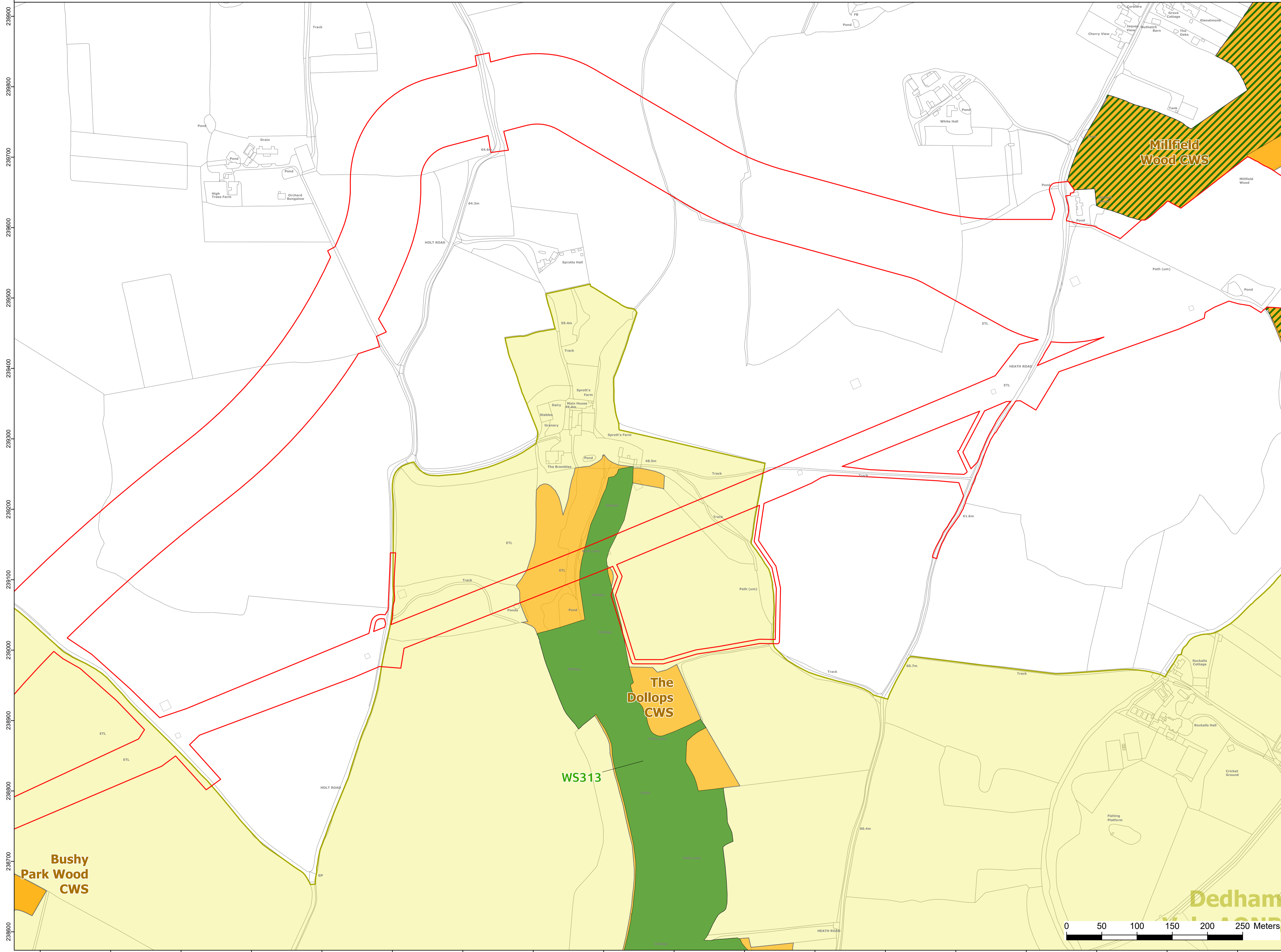
NATIONAL GRID (BRAMFORD TO TWINSTEAD REINFORCEMENT) ORDER
 PINS APPLICATION NUMBER: EN020002
 STATUTORY AND NON-STATUTORY SITES OF NATURE CONSERVATION, GEOLOGICAL AND LANDSCAPE IMPORTANCE
 REGULATION 5(2)(I)(I)
 SHEET 13 OF 30
 IN THE DISTRICT OF BABERGH DISTRICT COUNCIL



Application Document 2.8.1

Reproduced from Ordnance Survey maps by permission of Ordnance Survey on behalf of the controller of His Majesty's Stationery Office. © Crown Copyright Ordnance Survey, Licence no. 0100059731

- Legend**
- Order limits
 - Site of Special Scientific Interest (SSSI)
 - Ancient Woodland Inventory Site (AWI)
 - Potential Ancient Woodland (PoAWs)
 - Local Nature Reserve (LNR)
 - Essex Local Wildlife Site (LWS)
 - Suffolk County Wildlife Site (CWS)
 - Dedham Vale Area of Outstanding Natural Beauty (AONB)
 - Stour Valley Project Area
 - Special Landscape Area (SLA)
 - Notified Local Geological Site
 - Potential Local Geological Site
 - Tree Preservation Orders (TPO)



Reference should be made to Document 2.1 Guide to the Plans which provides further information on what the plans show.

NG Investment No. 21847

PROJECT: Bramford to Twinstead Reinforcement

nationalgrid

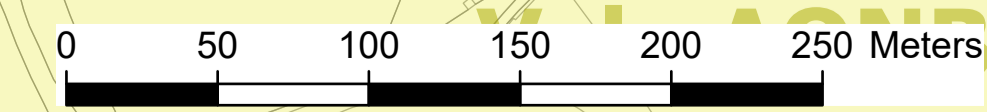
TITLE: Document 2.8.1
 Statutory and Non-Statutory Sites of Nature Conservation, Geological and Landscape Importance

CIRCUIT / SITE: Bramford – Pelham & Bramford – Baintree – Bulls Lodge

ORIGINATOR DRAWING NO. AAA_BTT_APPFA1_Fig01_Rev0

NG DRAWING No. BT-JAC-020631-500-0002
 SCALE: 1:2,500

GIS
 A1
 SHEET NO. 13
 NO. OF SHEETS 30
 ISSUE: A



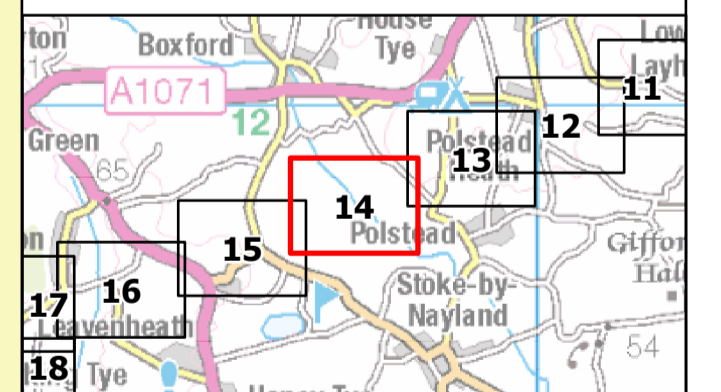
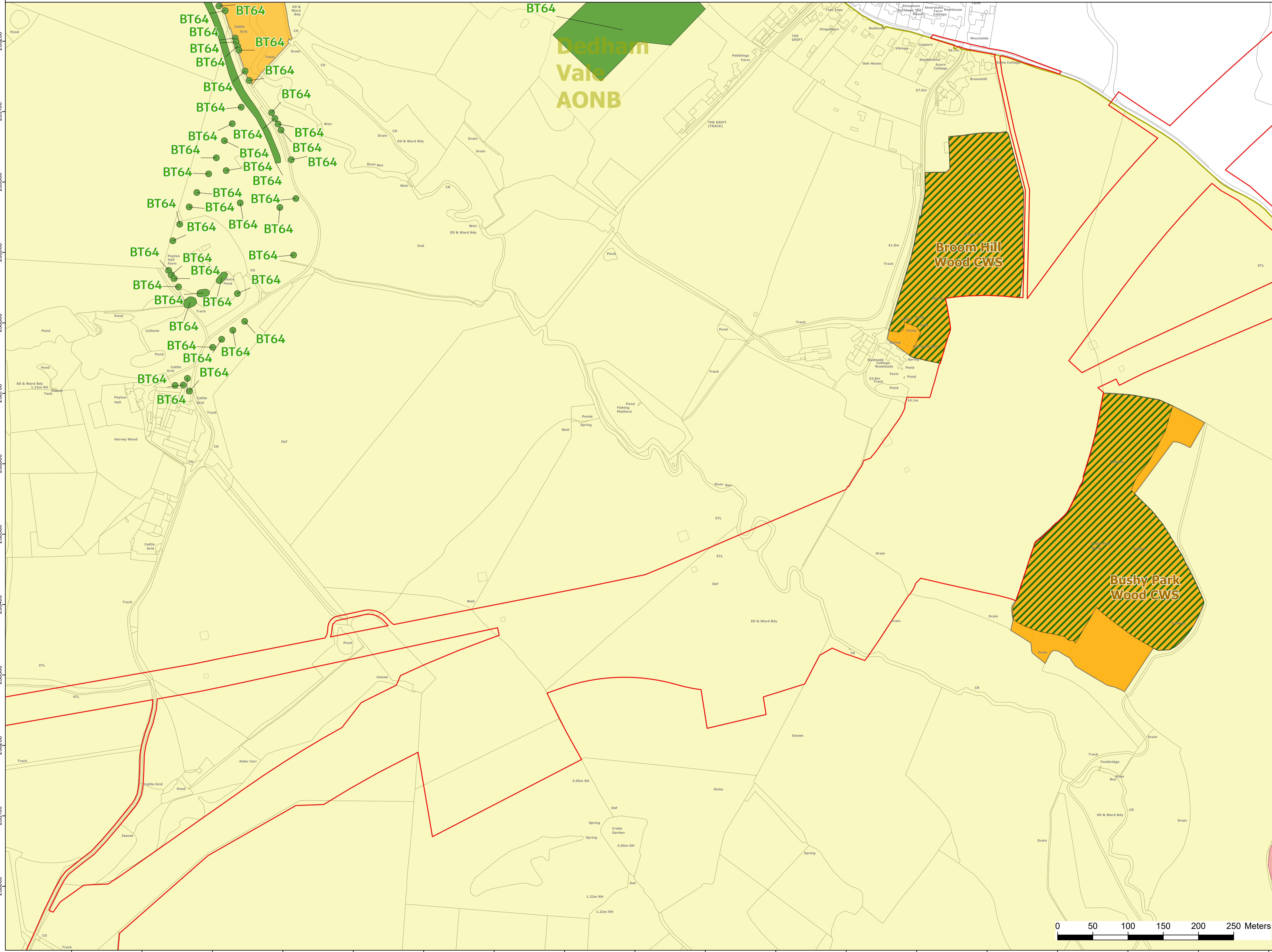
NATIONAL GRID (BRAMFORD TO TWINSTEAD REINFORCEMENT) ORDER
 PINS APPLICATION NUMBER: EN020002
 STATUTORY AND NON-STATUTORY SITES OF NATURE CONSERVATION, GEOLOGICAL AND LANDSCAPE IMPORTANCE
 REGULATION 5(2)(I)(I)
 SHEET 14 OF 30
 IN THE DISTRICT OF BABERGH DISTRICT COUNCIL

Reproduced from Ordnance Survey maps by permission of Ordnance Survey on behalf of the controller of His Majesty's Stationery Office. © Crown Copyright Ordnance Survey, Licence no. 0100059731



Legend

- Order limits
- Site of Special Scientific Interest (SSSI)
- Ancient Woodland Inventory Site (AWI)
- Potential Ancient Woodland (PoAWS)
- Local Nature Reserve (LNR)
- Essex Local Wildlife Site (LWS)
- Suffolk County Wildlife Site (CWS)
- Dedham Vale Area of Outstanding Natural Beauty (AONB)
- Stour Valley Project Area
- Special Landscape Area (SLA)
- Notified Local Geological Site
- Potential Local Geological Site
- Tree Preservation Orders (TPO)



Reference should be made to Document 2.1 Guide to the Plans which provides further information on what the plans show.

NG Investment No. 21847

ISSUE	DATE	REMARKS	DRAWN	CHKD	APPD
A	17/02/2023	Rev A for DCo Application	PM	LJ	CW

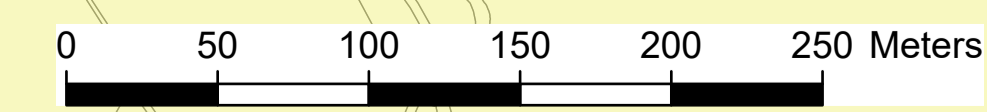
PROJECT: **Bramford to Twinstead Reinforcement**

nationalgrid

TITLE: Document 2.8.1
 Statutory and Non-Statutory Sites of Nature Conservation, Geological and Landscape Importance

CIRCUIT / SITE: **Bramford – Pelham & Bramford – Baintree – Bulls Lodge** GIS

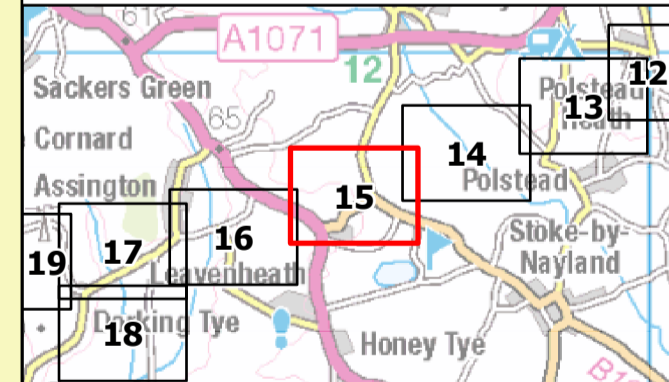
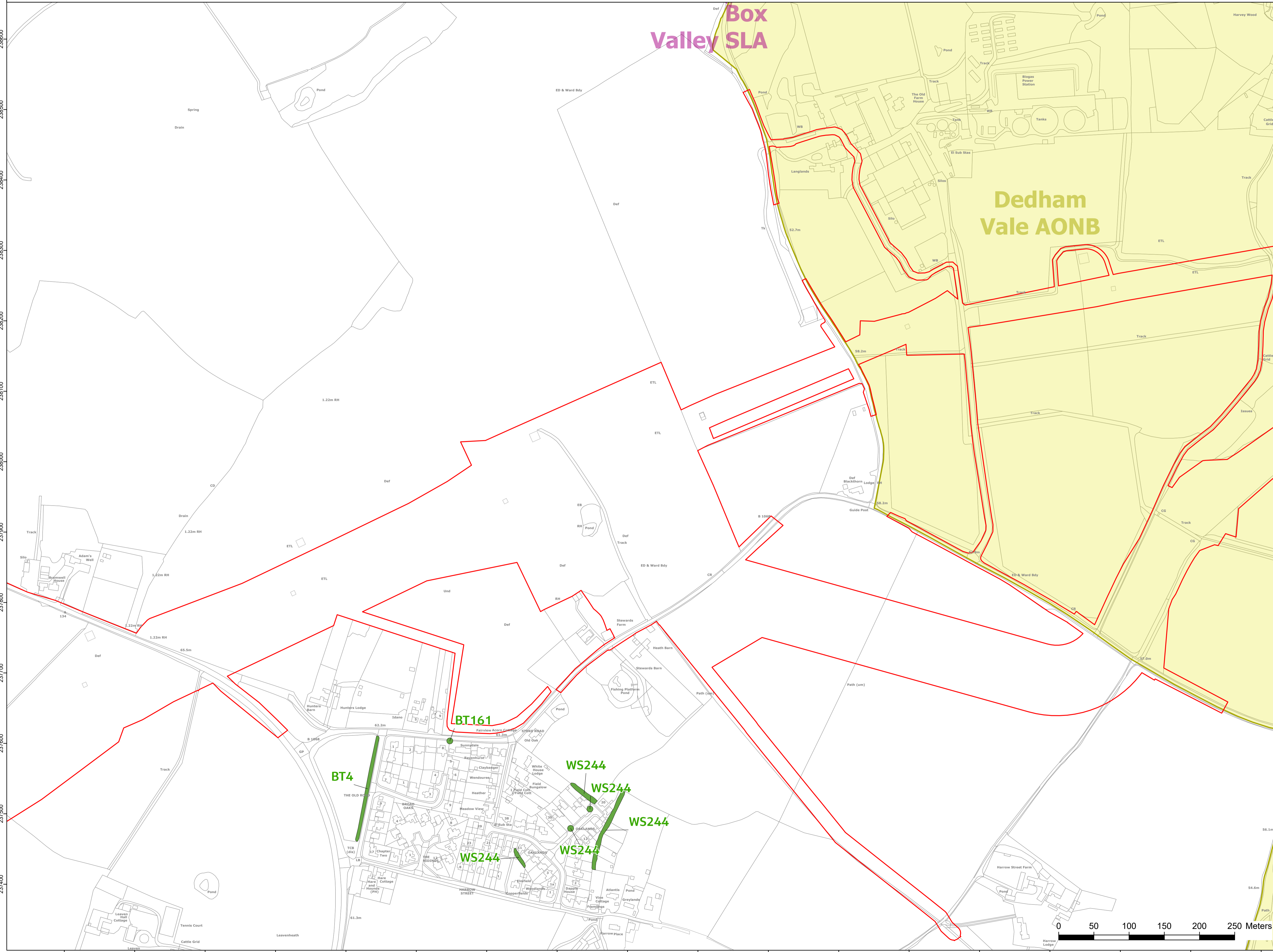
ORIGINATOR DRAWING NO. **AAA_BT_APPFA1_Fig01_Rev0** A1
 NG DRAWING No. **BT-JAC-020631-500-0002** SHEET NO. **14** NO. OF SHEETS **30** ISSUE: **A**
 SCALE: **1:2,500**





Legend

- Order limits
- Site of Special Scientific Interest (SSSI)
- Ancient Woodland Inventory Site (AWI)
- Potential Ancient Woodland (PoAWS)
- Local Nature Reserve (LNR)
- Essex Local Wildlife Site (LWS)
- Suffolk County Wildlife Site (CWS)
- Dedham Vale Area of Outstanding Natural Beauty (AONB)
- Stour Valley Project Area
- Special Landscape Area (SLA)
- Notified Local Geological Site
- Potential Local Geological Site
- Tree Preservation Orders (TPO)



Reference should be made to Document 2.1 Guide to the Plans which provides further information on what the plans show.

NG Investment No. 21847

PROJECT: **Bramford to Twinstead Reinforcement**

nationalgrid

TITLE: Document 2.8.1
 Statutory and Non-Statutory Sites of Nature Conservation, Geological and Landscape Importance

CIRCUIT / SITE: **Bramford – Pelham & Bramford – Braitree – Bulls Lodge** GIS

ORIGINATOR DRAWING NO. AAA_BTT_APPFA1_Fig01_Rev0 A1

NG DRAWING No. BT-JAC-020631-500-0002	SHEET NO. 15	NO. OF SHEETS 30	ISSUE: A
---------------------------------------	--------------	------------------	----------



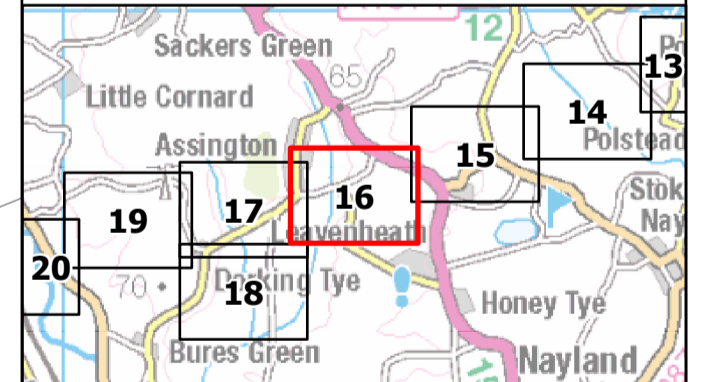
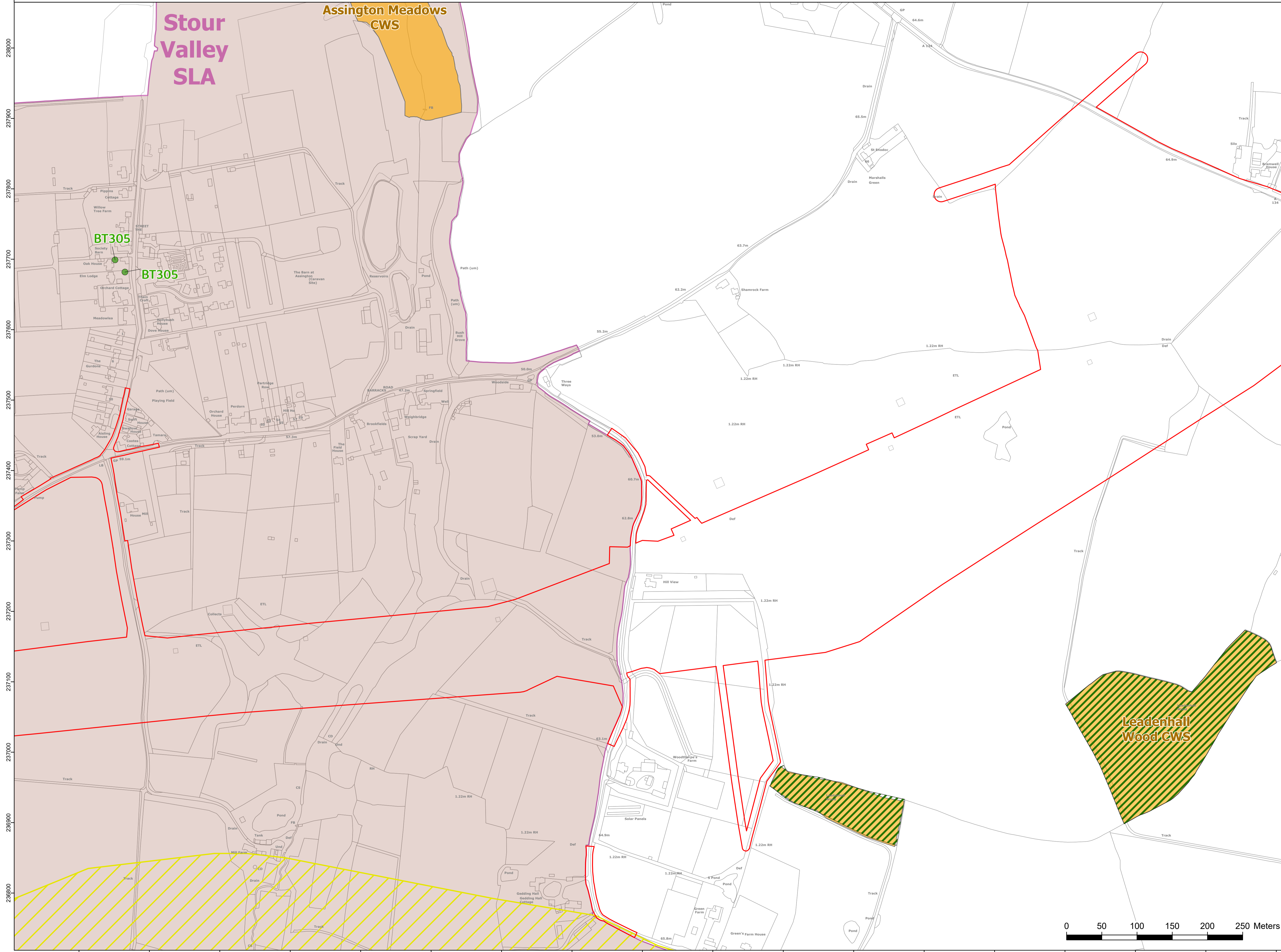
NATIONAL GRID (BRAMFORD TO TWINSTEAD REINFORCEMENT) ORDER
 PINS APPLICATION NUMBER: EN020002
 STATUTORY AND NON-STATUTORY SITES OF NATURE CONSERVATION, GEOLOGICAL AND LANDSCAPE IMPORTANCE
 REGULATION 5(2)(I)(i)
 SHEET 16 OF 30
 IN THE DISTRICT OF BABERGH DISTRICT COUNCIL



Application Document 2.8.1

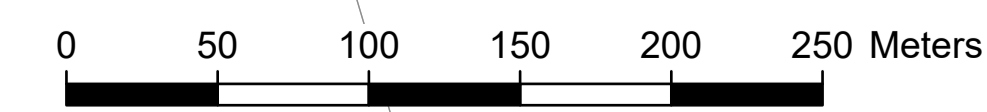
Reproduced from Ordnance Survey maps by permission of Ordnance Survey on behalf of the controller of His Majesty's Stationery Office. © Crown Copyright Ordnance Survey, Licence no. 0100059731

- Legend**
- Order limits
 - Site of Special Scientific Interest (SSSI)
 - Ancient Woodland Inventory Site (AWI)
 - Potential Ancient Woodland (PoAWS)
 - Local Nature Reserve (LNR)
 - Essex Local Wildlife Site (LWS)
 - Suffolk County Wildlife Site (CWS)
 - Dedham Vale Area of Outstanding Natural Beauty (AONB)
 - Stour Valley Project Area
 - Special Landscape Area (SLA)
 - Notified Local Geological Site
 - Potential Local Geological Site
 - Tree Preservation Orders (TPO)



Reference should be made to Document 2.1 Guide to the Plans which provides further information on what the plans show.

NG Investment No. 21847				
A	17/02/2023	Rev A for DCo Application	PM	LJ
ISSUE	DATE	REMARKS	DRAWN	CHKD
PROJECT: Bramford to Twinstead Reinforcement				
nationalgrid				
TITLE: Document 2.8.1 Statutory and Non-Statutory Sites of Nature Conservation, Geological and Landscape Importance				
CIRCUIT / SITE: Bramford – Pelham & Bramford – Baintree – Bulls Lodge			GIS	
ORIGINATOR DRAWING NO. AAA_BT_APPFA1_Fig01_Rev0				
NG DRAWING No. BT-JAC-020631-500-0002		SHEET NO. 16		NO. OF SHEETS 30
SCALE: 1:2,500		ISSUE: A		

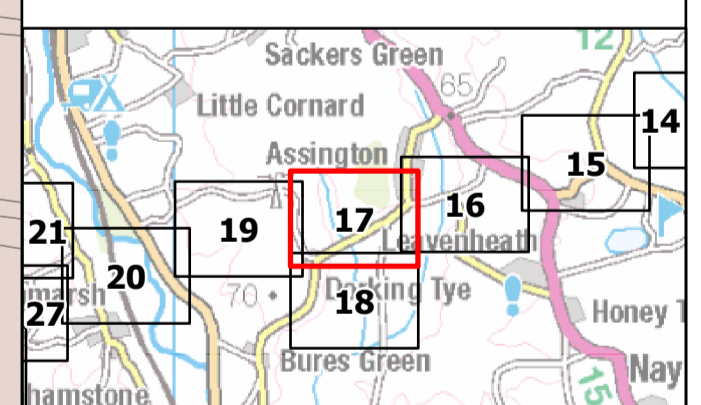
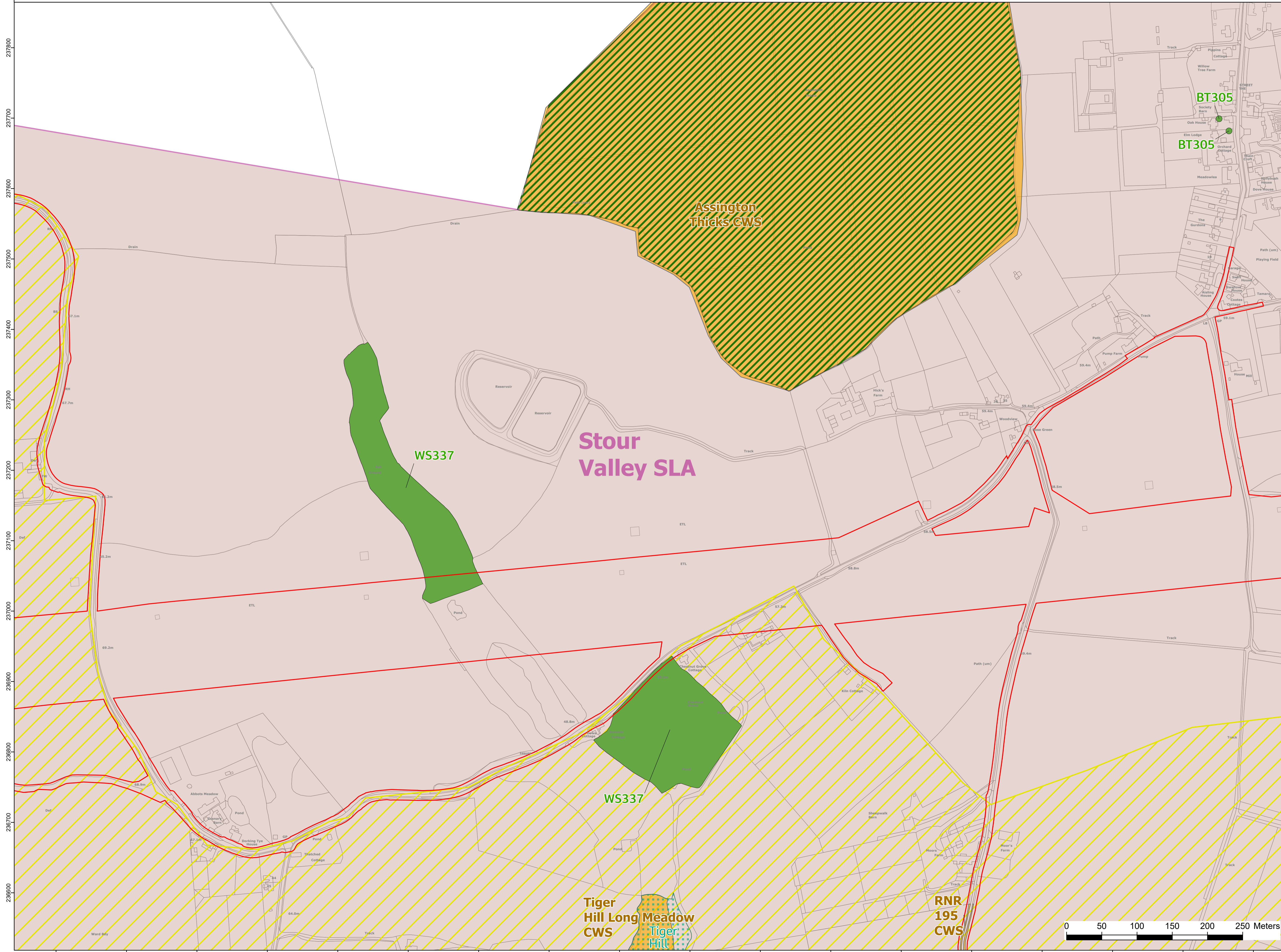




Reproduced from Ordnance Survey maps by permission of Ordnance Survey on behalf of the controller of His Majesty's Stationery Office. © Crown Copyright Ordnance Survey, Licence no. 0100059731

Legend

- Order limits
- Site of Special Scientific Interest (SSSI)
- Ancient Woodland Inventory Site (AWI)
- Potential Ancient Woodland (PoAWs)
- Local Nature Reserve (LNR)
- Essex Local Wildlife Site (LWS)
- Suffolk County Wildlife Site (CWS)
- Dedham Vale Area of Outstanding Natural Beauty (AONB)
- Stour Valley Project Area
- Special Landscape Area (SLA)
- Notified Local Geological Site
- Potential Local Geological Site
- Tree Preservation Orders (TPO)



Reference should be made to Document 2.1 Guide to the Plans which provides further information on what the plans show.

NG Investment No. 21847

ISSUE	DATE	REMARKS	DRAWN	CHKD	APPD
A	17/02/2023	Rev A for DCo Application	PM	LJ	CW

PROJECT: **Bramford to Twinstead Reinforcement**

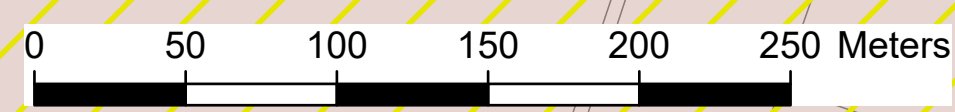
nationalgrid

TITLE: Document 2.8.1
 Statutory and Non-Statutory Sites of Nature Conservation, Geological and Landscape Importance

CIRCUIT / SITE: **Bramford – Pelham & Bramford – Baintree – Bulls Lodge** GIS

ORIGINATOR DRAWING NO. **AAA_BTT_APPFA1_Fig01_Rev0** A1

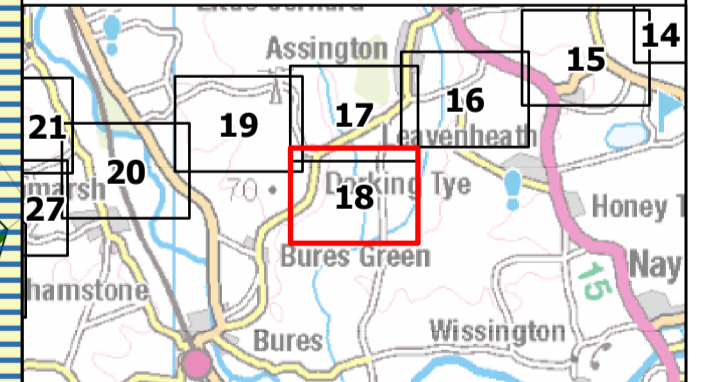
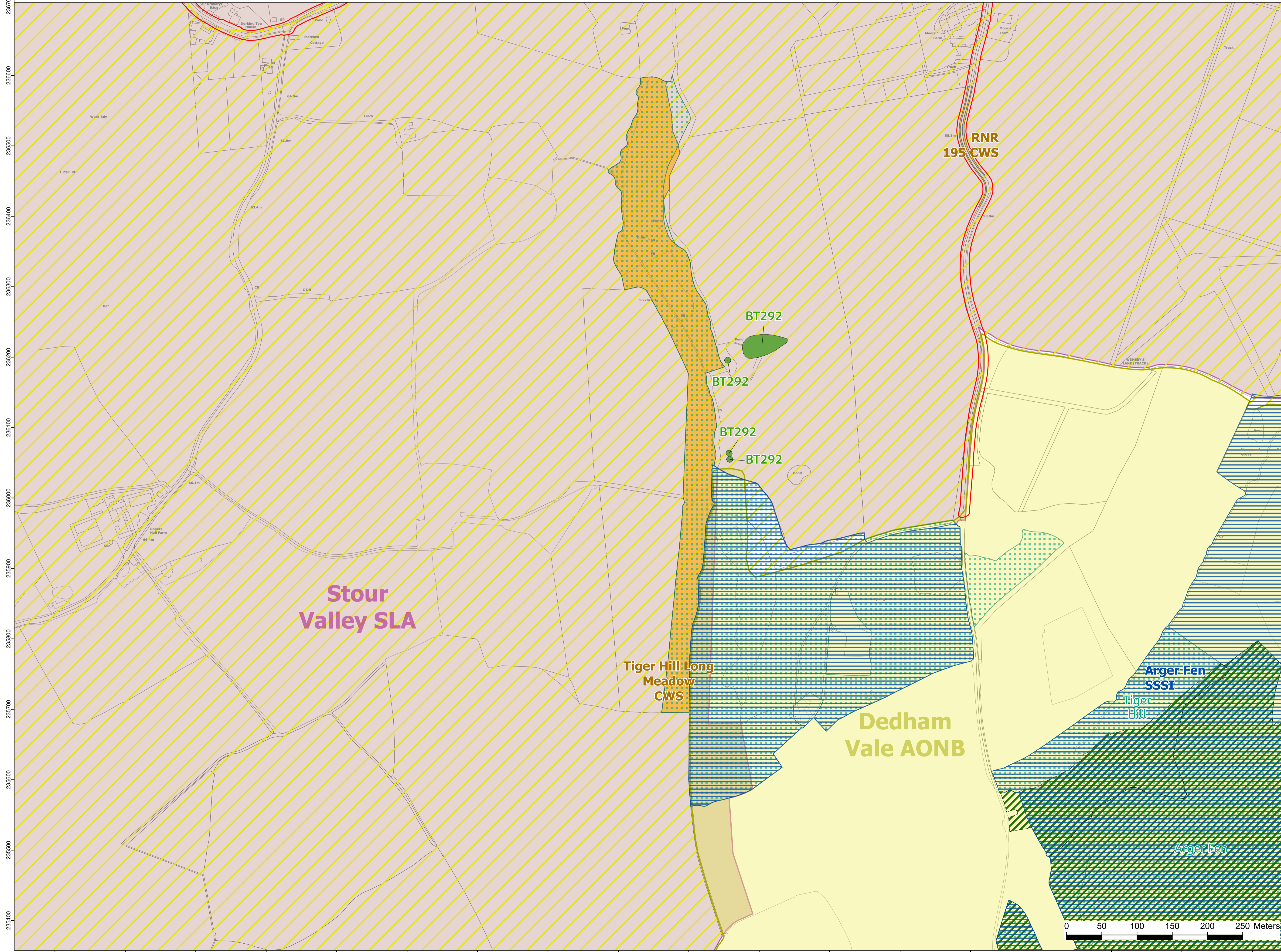
NG DRAWING No. **BT-JAC-020631-500-0002** SHEET NO. **17** NO. OF SHEETS **30** ISSUE: **A**





Legend

- Order limits
- Site of Special Scientific Interest (SSSI)
- Ancient Woodland Inventory Site (AWI)
- Potential Ancient Woodland (PoAWS)
- Local Nature Reserve (LNR)
- Essex Local Wildlife Site (LWS)
- Suffolk County Wildlife Site (CWS)
- Dedham Vale Area of Outstanding Natural Beauty (AONB)
- Stour Valley Project Area
- Special Landscape Area (SLA)
- Notified Local Geological Site
- Potential Local Geological Site
- Tree Preservation Orders (TPO)



Reference should be made to Document 2.1 Guide to the Plans which provides further information on what the plans show.

NG Investment No. 21847

A	17/02/2023	Rev A for DCo Application	PM	LJ	CW
ISSUE	DATE	REMARKS	DRAWN	CHKD	APPD

PROJECT: **Bramford to Twinstead Reinforcement**

nationalgrid

TITLE: Document 2.8.1
 Statutory and Non-Statutory Sites of Nature Conservation, Geological and Landscape Importance

CIRCUIT / SITE: **Bramford – Pelham & Bramford – Braitree – Bulls Lodge** GIS

ORIGINATOR DRAWING NO. AAA_BTT_APPFA1_Fig01_Rev0 A1
 NG DRAWING No. BT-JAC-020631-500-0002 SHEET NO. 18 NO. OF SHEETS 30 ISSUE: A
 SCALE: 1:2,500



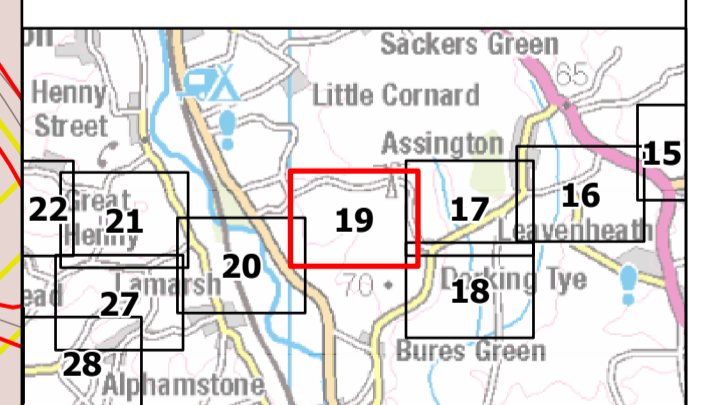
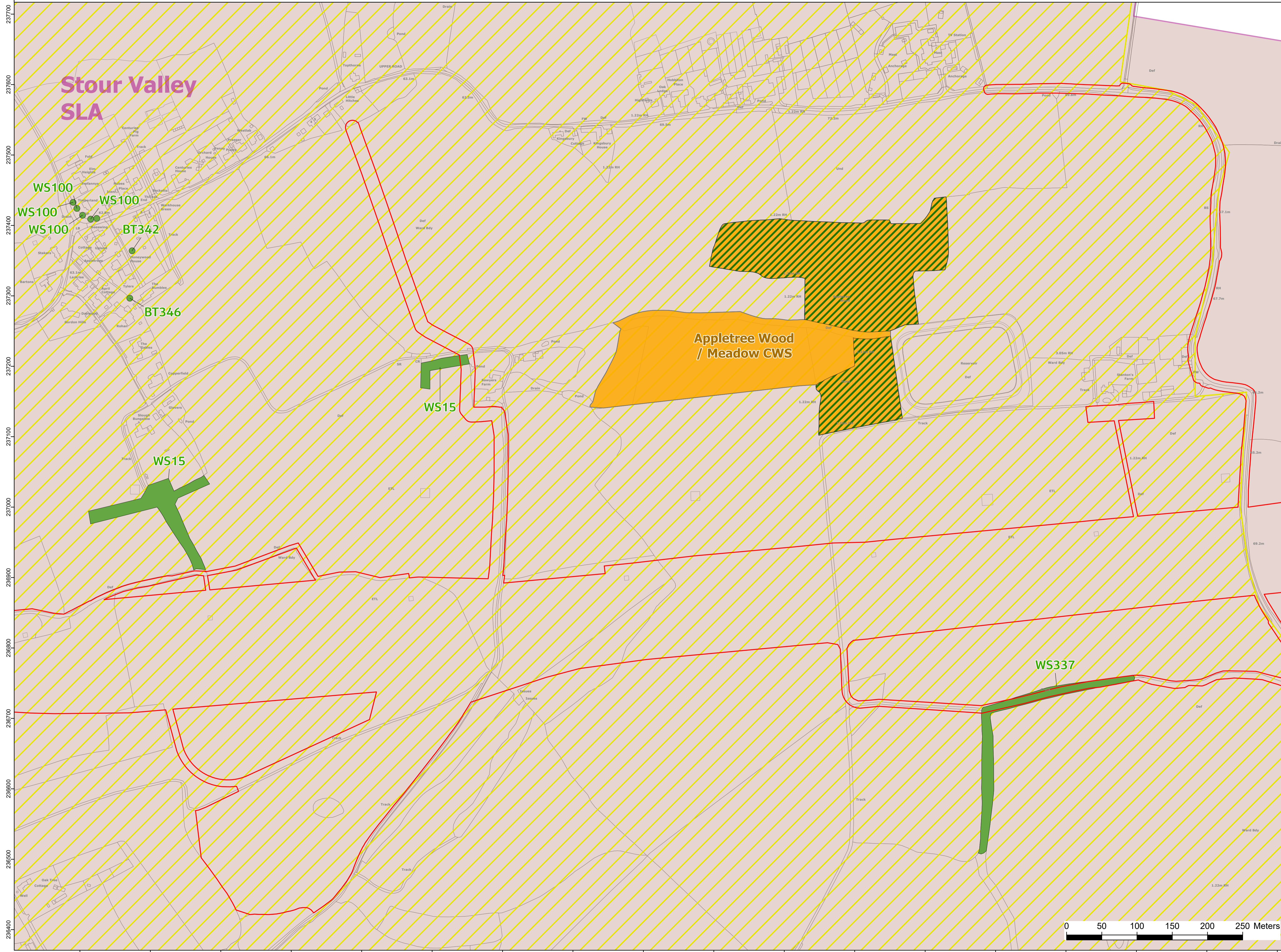
NATIONAL GRID (BRAMFORD TO TWINSTEAD REINFORCEMENT) ORDER
 PINS APPLICATION NUMBER: EN020002
 STATUTORY AND NON-STATUTORY SITES OF NATURE CONSERVATION, GEOLOGICAL AND LANDSCAPE IMPORTANCE
 REGULATION 5(2)(I)(I)
 SHEET 19 OF 30
 IN THE DISTRICT OF BABERGH DISTRICT COUNCIL



Application Document 2.8.1

Reproduced from Ordnance Survey maps by permission of Ordnance Survey on behalf of the controller of His Majesty's Stationery Office. © Crown Copyright Ordnance Survey, Licence no. 0100059731

- Legend**
- Order limits
 - Site of Special Scientific Interest (SSSI)
 - Ancient Woodland Inventory Site (AWI)
 - Potential Ancient Woodland (PoAWS)
 - Local Nature Reserve (LNR)
 - Essex Local Wildlife Site (LWS)
 - Suffolk County Wildlife Site (CWS)
 - Dedham Vale Area of Outstanding Natural Beauty (AONB)
 - Stour Valley Project Area
 - Special Landscape Area (SLA)
 - Notified Local Geological Site
 - Potential Local Geological Site
 - Tree Preservation Orders (TPO)



Reference should be made to Document 2.1 Guide to the Plans which provides further information on what the plans show.

NG Investment No. 21847

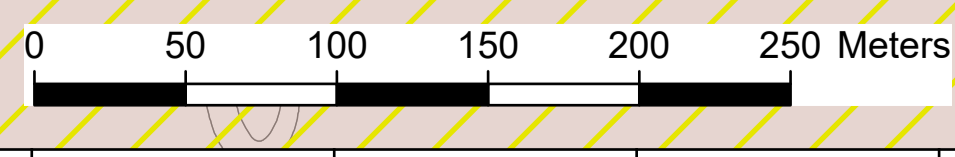
ISSUE	DATE	REMARKS	DRAWN	CHKD	APPD
A	17/02/2024	Rev A for DCo Application	PM	LJ	CW

PROJECT: **Bramford to Twinstead Reinforcement**

nationalgrid

TITLE: Document 2.8.1
 Statutory and Non-Statutory Sites of Nature Conservation, Geological and Landscape Importance

CIRCUIT / SITE: Bramford – Pelham & Bramford – Baintree – Bulls Lodge	GIS
ORIGINATOR DRAWING NO. AAA_BT_APPFA1_Fig01_Rev0	A1
NG DRAWING No. BT-JAC-020631-500-0002	SHEET NO. OF SHEETS 19 30
SCALE: 1:2,500	ISSUE: A



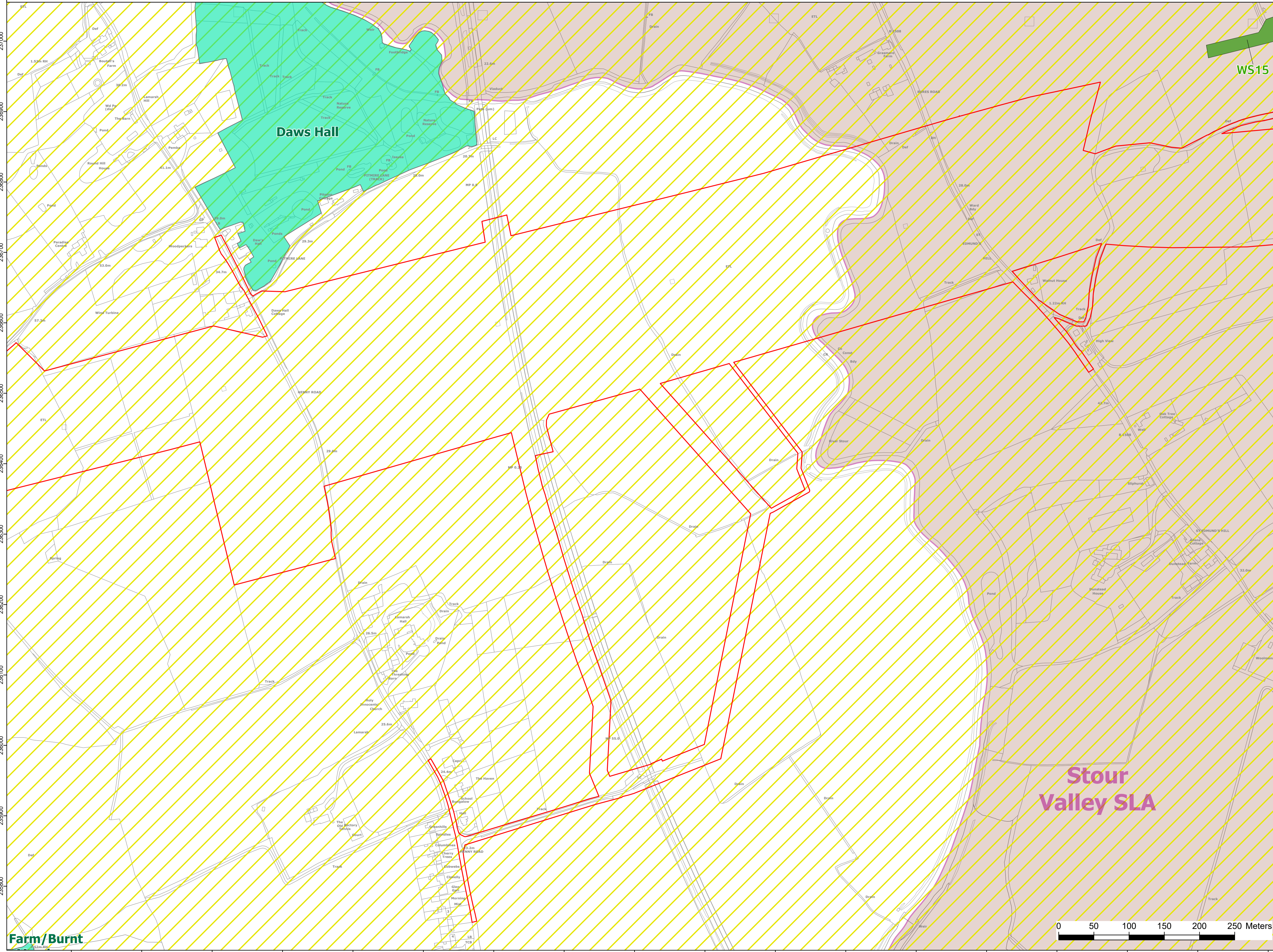
NATIONAL GRID (BRAMFORD TO TWINSTEAD REINFORCEMENT) ORDER
 PINS APPLICATION NUMBER: EN020002
 STATUTORY AND NON-STATUTORY SITES OF NATURE CONSERVATION, GEOLOGICAL AND LANDSCAPE IMPORTANCE
 REGULATION 5(2)(I)(i)
 SHEET 20 OF 30
 IN THE DISTRICTS OF BABERGH DISTRICT COUNCIL AND BRAINTREE DISTRICT COUNCIL

Reproduced from Ordnance Survey maps by permission of Ordnance Survey on behalf of the controller of His Majesty's Stationery Office. © Crown Copyright Ordnance Survey, Licence no. 010059731



Legend

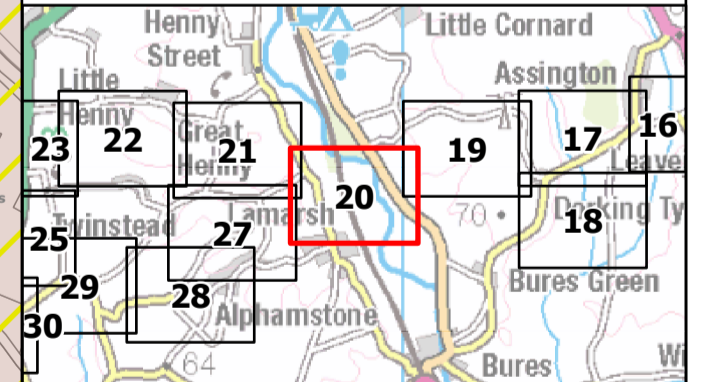
- Order limits
- Site of Special Scientific Interest (SSSI)
- Ancient Woodland Inventory Site (AWI)
- Potential Ancient Woodland (PoAWs)
- Local Nature Reserve (LNR)
- Essex Local Wildlife Site (LWS)
- Suffolk County Wildlife Site (CWS)
- Dedham Vale Area of Outstanding Natural Beauty (AONB)
- Stour Valley Project Area
- Special Landscape Area (SLA)
- Notified Local Geological Site
- Potential Local Geological Site
- Tree Preservation Orders (TPO)



WS15

Daws Hall

Stour Valley SLA



Reference should be made to Document 2.1 Guide to the Plans which provides further information on what the plans show.

NG Investment No. 21847

ISSUE	DATE	REMARKS	DRAWN	CHKD	APPD
A	17/02/2023	Rev A for DCo Application	PM	LJ	CW

PROJECT: Bramford to Twinstead Reinforcement

nationalgrid

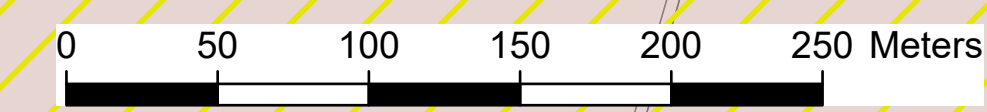
TITLE: Document 2.8.1
 Statutory and Non-Statutory Sites of Nature Conservation, Geological and Landscape Importance

CIRCUIT / SITE: Bramford – Pelham & Bramford – Braintree – Bulls Lodge GIS

ORIGINATOR DRAWING NO. AAA_BTT_APPFA1_Fig01_Rev0 A1

NG DRAWING No. BT-JAC-020631-500-0002 SHEET NO. 20 NO. OF SHEETS 30 ISSUE: A

SCALE: 1:2,500



NATIONAL GRID (BRAMFORD TO TWINSTEAD REINFORCEMENT) ORDER
 PINS APPLICATION NUMBER: EN020002
 STATUTORY AND NON-STATUTORY SITES OF NATURE CONSERVATION, GEOLOGICAL AND LANDSCAPE IMPORTANCE
 REGULATION 5(2)(I)(I)
 SHEET 21 OF 30
 IN THE DISTRICT OF BRAINTREE DISTRICT COUNCIL

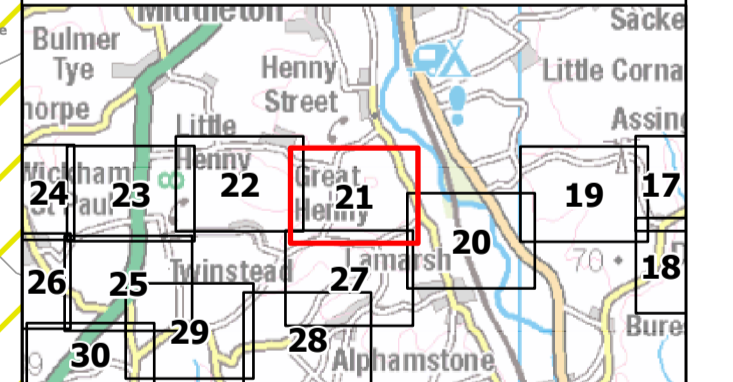
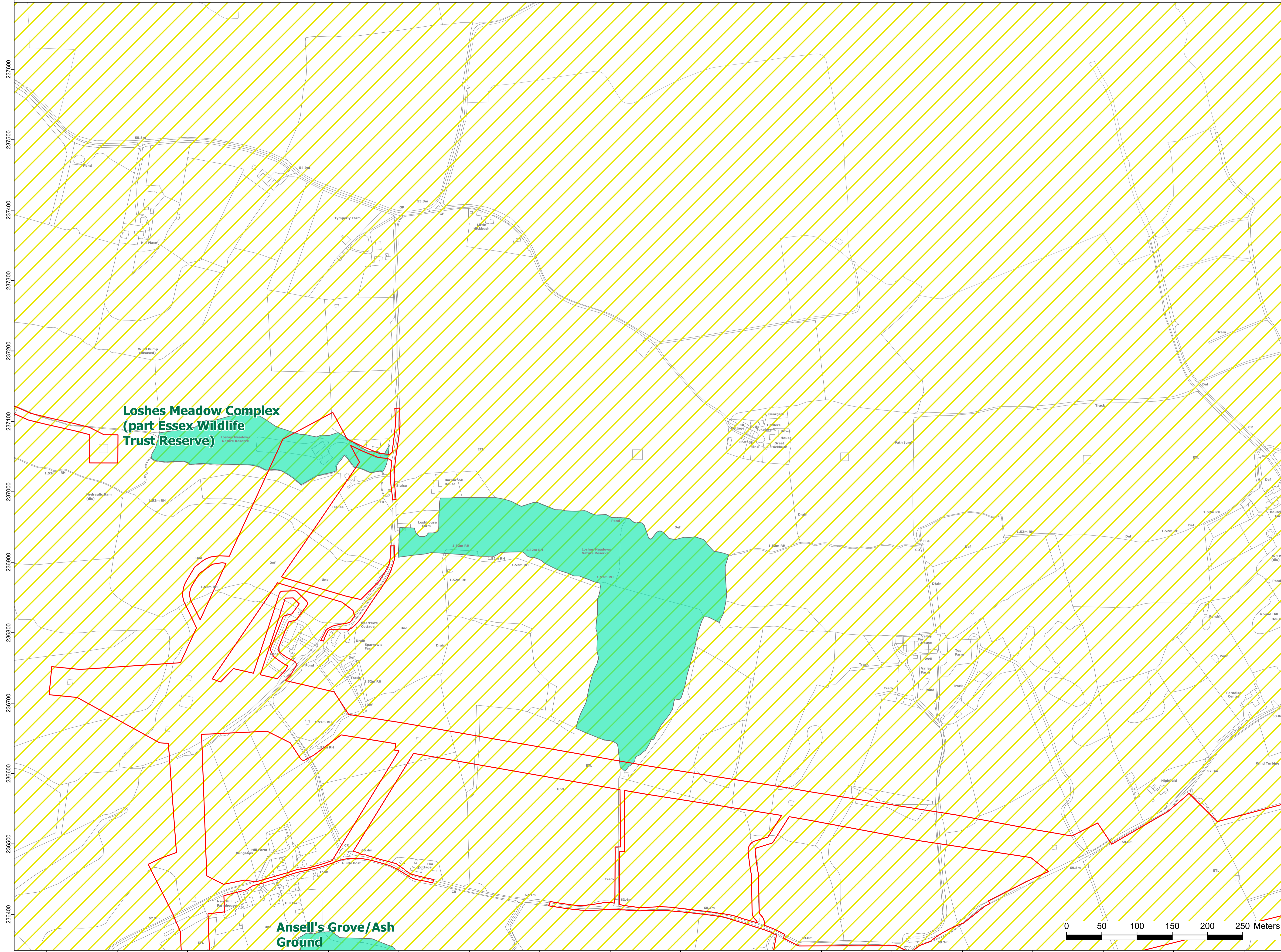


Application Document 2.8.1

Reproduced from Ordnance Survey maps by permission of Ordnance Survey on behalf of the controller of His Majesty's Stationery Office. © Crown Copyright Ordnance Survey, Licence no. 010059731

Legend

- Order limits
- Site of Special Scientific Interest (SSSI)
- Ancient Woodland Inventory Site (AWI)
- Potential Ancient Woodland (PoAWS)
- Local Nature Reserve (LNR)
- Essex Local Wildlife Site (LWS)
- Suffolk County Wildlife Site (CWS)
- Dedham Vale Area of Outstanding Natural Beauty (AONB)
- Stour Valley Project Area
- Special Landscape Area (SLA)
- Notified Local Geological Site
- Potential Local Geological Site
- Tree Preservation Orders (TPO)



Reference should be made to Document 2.1 Guide to the Plans which provides further information on what the plans show.

NG Investment No. 21847				
A	17/02/2023	Rev A for DCs Application	PM	LJ
ISSUE	DATE	REMARKS	DRAWN	CHKD
PROJECT: Bramford to Twinstead Reinforcement				
nationalgrid				
TITLE: Document 2.8.1 Statutory and Non-Statutory Sites of Nature Conservation, Geological and Landscape Importance				
CIRCUIT / SITE: Bramford – Pelham & Bramford – Braintree – Bulls Lodge			GIS	
ORIGINATOR DRAWING NO. AAA_BTT_APPFA1_Fig01_Rev0				
NG DRAWING No. BT-JAC-020631-500-0002		SHEET NO. 21		NO. OF SHEETS 30
SCALE: 1:2,500		ISSUE: A		



NATIONAL GRID (BRAMFORD TO TWINSTEAD REINFORCEMENT) ORDER
 PINS APPLICATION NUMBER: EN020002
 STATUTORY AND NON-STATUTORY SITES OF NATURE CONSERVATION, GEOLOGICAL AND LANDSCAPE IMPORTANCE
 REGULATION 5(2)(I)(I)
 SHEET 22 OF 30
 IN THE DISTRICT OF BRAINTREE DISTRICT COUNCIL

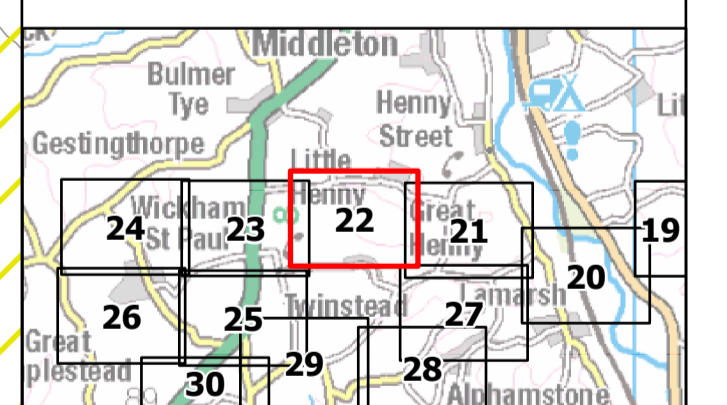
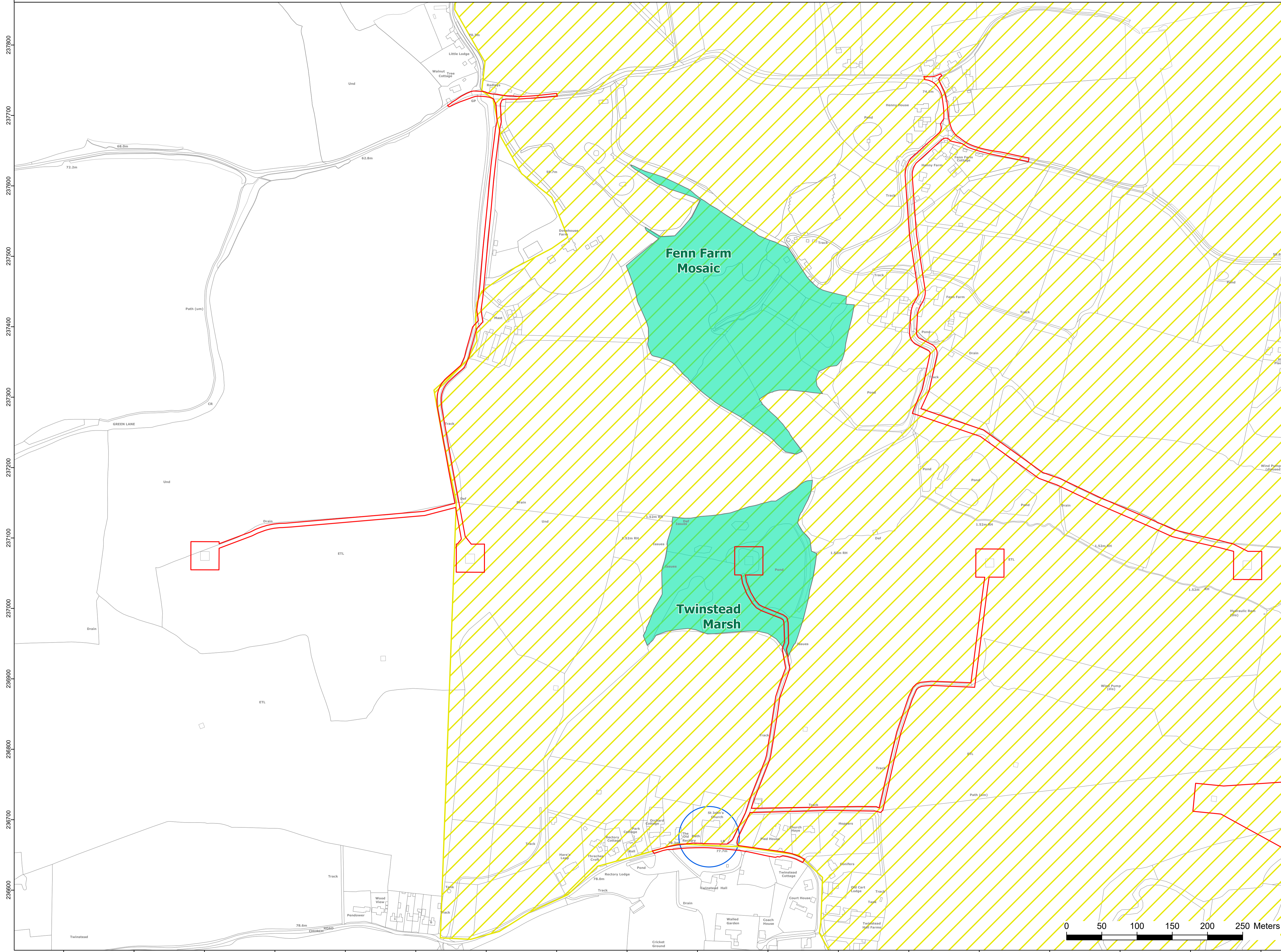


Application Document 2.8.1

Reproduced from Ordnance Survey maps by permission of Ordnance Survey on behalf of the controller of His Majesty's Stationery Office. © Crown Copyright Ordnance Survey, Licence no. 010059731

Legend

- Order limits
- Site of Special Scientific Interest (SSSI)
- Ancient Woodland Inventory Site (AWI)
- Potential Ancient Woodland (PoAWS)
- Local Nature Reserve (LNR)
- Essex Local Wildlife Site (LWS)
- Suffolk County Wildlife Site (CWS)
- Dedham Vale Area of Outstanding Natural Beauty (AONB)
- Stour Valley Project Area
- Special Landscape Area (SLA)
- Notified Local Geological Site
- Potential Local Geological Site
- Tree Preservation Orders (TPO)



Reference should be made to Document 2.1 Guide to the Plans which provides further information on what the plans show.

NG Investment No. 21847

ISSUE	DATE	REMARKS	DRAWN	CHKD	APPD
A	17/02/2023	Rev A for DCs Application	PM	LJ	CW

PROJECT: **Bramford to Twinstead Reinforcement**

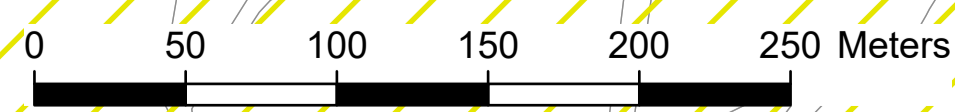
nationalgrid

TITLE: Document 2.8.1
 Statutory and Non-Statutory Sites of Nature Conservation, Geological and Landscape Importance

CIRCUIT / SITE: **Bramford – Pelham & Bramford – Braintree – Bulls Lodge** GIS

ORIGINATOR DRAWING NO. **AAA_BTT_APPFA1_Fig01_Rev0** A1

NG DRAWING No. **BT-JAC-020631-500-0002** SHEET NO. **22** NO. OF SHEETS **30** ISSUE: **A**



NATIONAL GRID (BRAMFORD TO TWINSTEAD REINFORCEMENT) ORDER
 PINS APPLICATION NUMBER: EN020002
 STATUTORY AND NON-STATUTORY SITES OF NATURE CONSERVATION, GEOLOGICAL AND LANDSCAPE IMPORTANCE
 REGULATION 5(2)(l)(i)
 SHEET 23 OF 30
 IN THE DISTRICT OF BRAINTREE DISTRICT COUNCIL

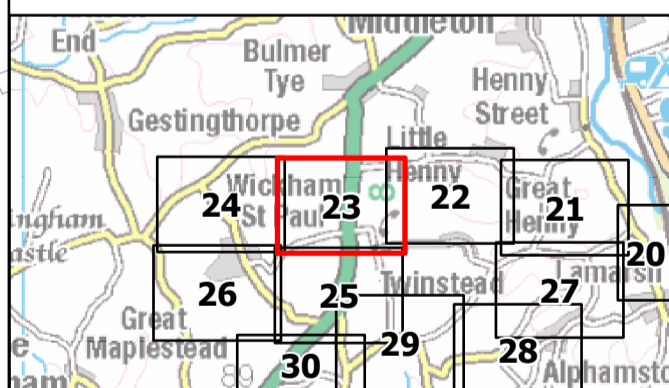
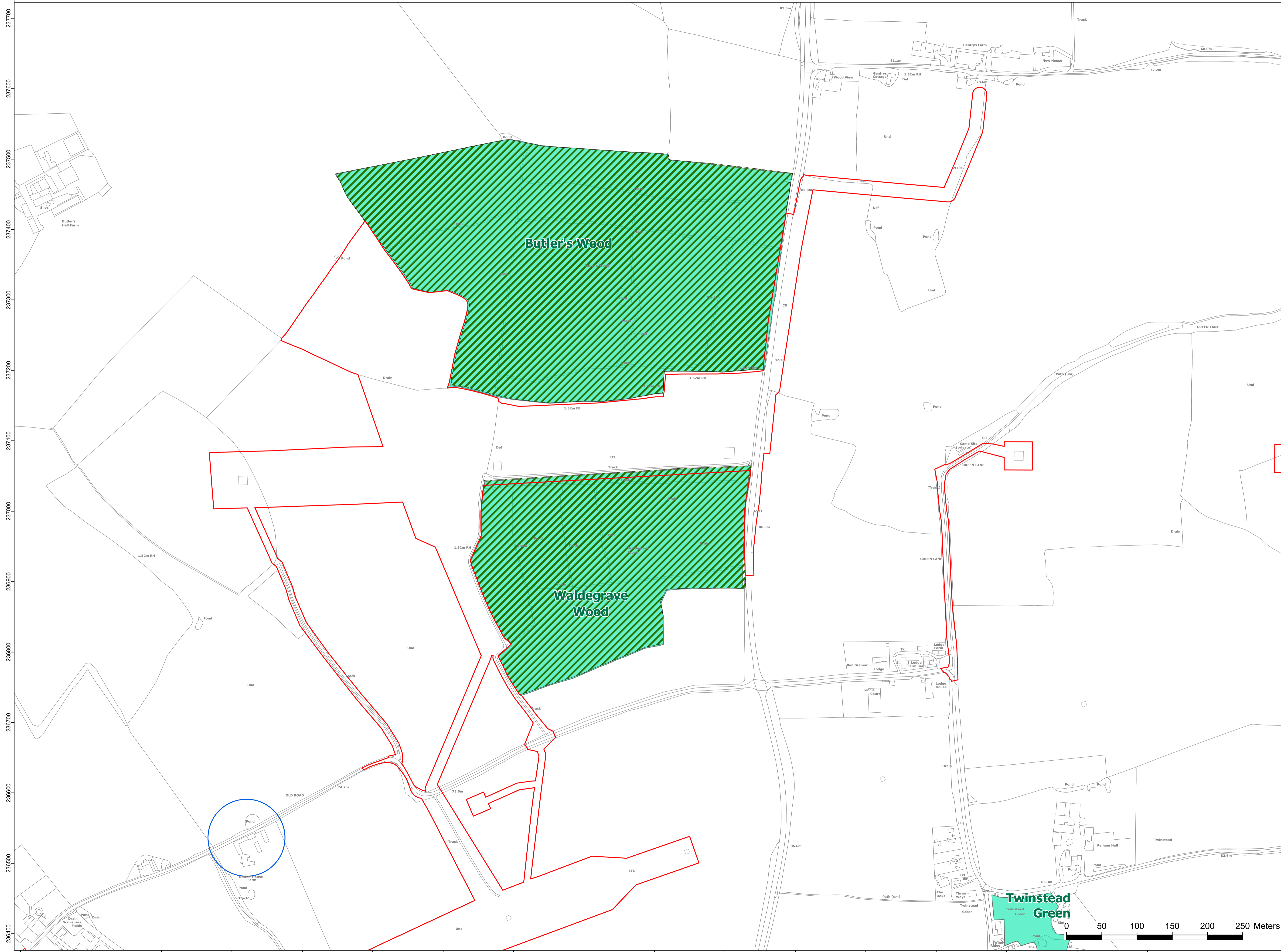


Application Document 2.8.1

Reproduced from Ordnance Survey maps by permission of Ordnance Survey on behalf of the controller of His Majesty's Stationery Office. © Crown Copyright Ordnance Survey, Licence no. 0100059731

Legend

- Order limits
- Site of Special Scientific Interest (SSSI)
- Ancient Woodland Inventory Site (AWI)
- Potential Ancient Woodland (PoAWS)
- Local Nature Reserve (LNR)
- Essex Local Wildlife Site (LWS)
- Suffolk County Wildlife Site (CWS)
- Dedham Vale Area of Outstanding Natural Beauty (AONB)
- Stour Valley Project Area
- Special Landscape Area (SLA)
- Notified Local Geological Site
- Potential Local Geological Site
- Tree Preservation Orders (TPO)



Reference should be made to Document 2.1 Guide to the Plans which provides further information on what the plans show.

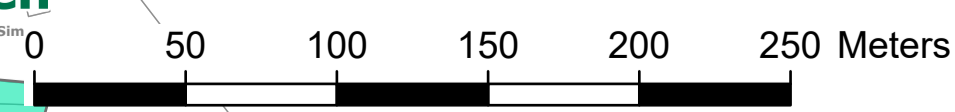
NG Investment No. 21847					
A	17/02/2023	Rev A for DCo Application	PM	LJ	CW
ISSUE	DATE	REMARKS	DRAWN	CHKD	APPD

PROJECT: **Bramford to Twinstead Reinforcement**

nationalgrid

TITLE: Document 2.8.1
 Statutory and Non-Statutory Sites of Nature Conservation, Geological and Landscape Importance

CIRCUIT / SITE: Bramford – Pelham & Bramford – Braintree – Bulls Lodge			GIS
ORIGINATOR DRAWING NO. AAA_BTT_APPFA1_Fig01_Rev0			A1
NG DRAWING No. BT-JAC-020631-500-0002	SHEET NO. 23	NO. OF SHEETS 30	ISSUE: A
SCALE: 1:2,500			



NATIONAL GRID (BRAMFORD TO TWINSTEAD REINFORCEMENT) ORDER
PINS APPLICATION NUMBER: EN020002
STATUTORY AND NON-STATUTORY SITES OF NATURE CONSERVATION, GEOLOGICAL AND LANDSCAPE IMPORTANCE
REGULATION 5(2)(I)(I)
SHEET 24 OF 30
IN THE DISTRICT OF BRAINTREE DISTRICT COUNCIL

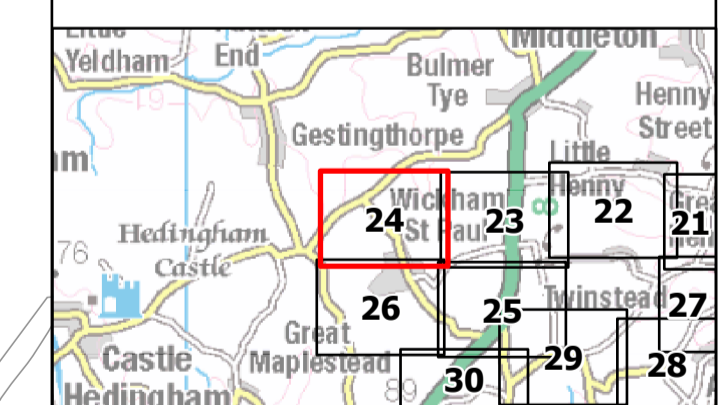
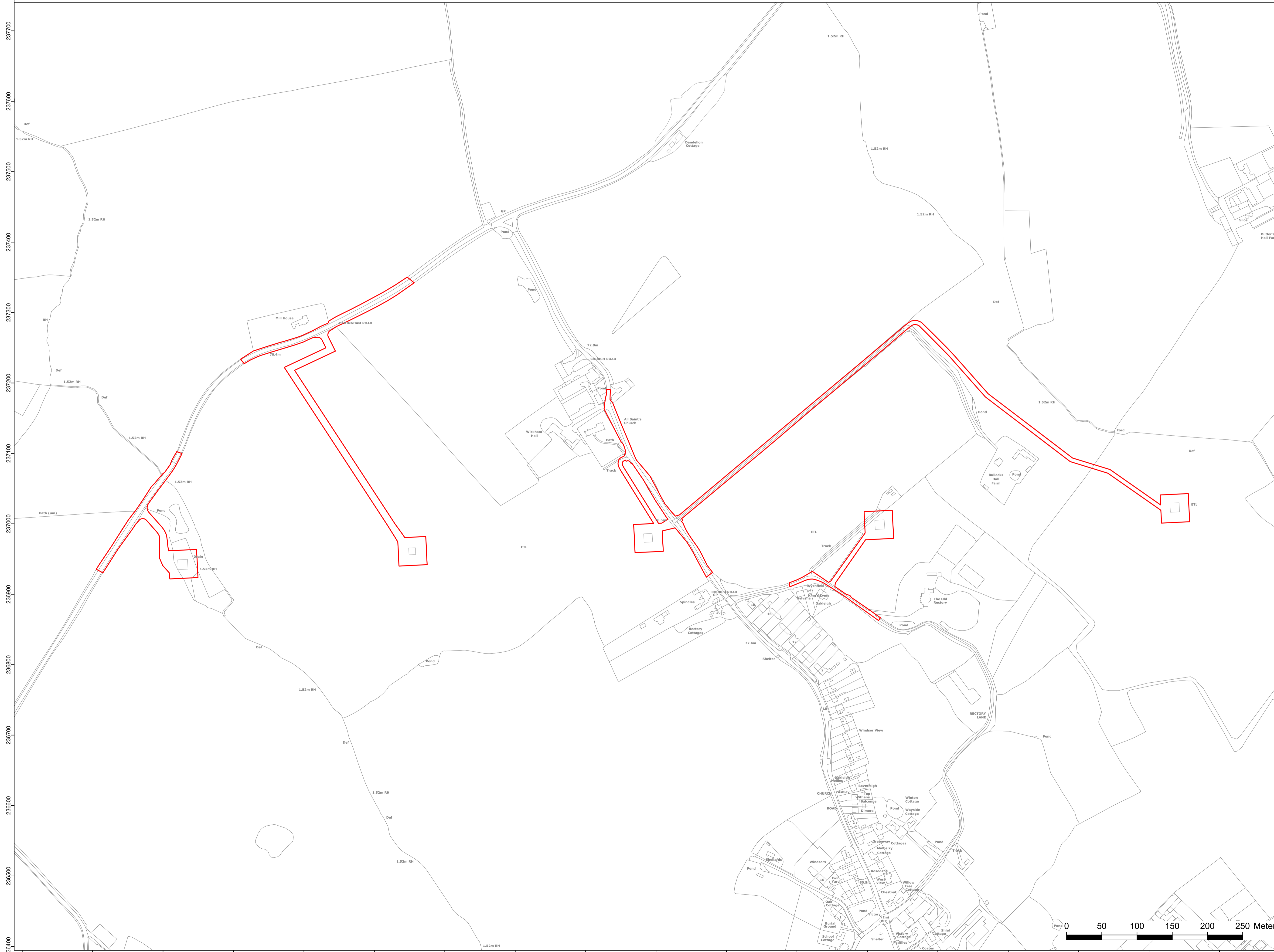


Application Document 2.8.1

Reproduced from Ordnance Survey maps by permission of Ordnance Survey on behalf of the controller of His Majesty's Stationery Office, © Crown Copyright Ordnance Survey, Licence no. 0100059731

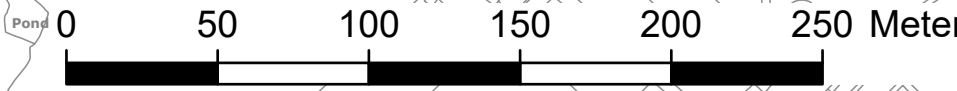
Legend

- Order limits
- Site of Special Scientific Interest (SSSI)
- Ancient Woodland Inventory Site (AWI)
- Potential Ancient Woodland (PoAWS)
- Local Nature Reserve (LNR)
- Essex Local Wildlife Site (LWS)
- Suffolk County Wildlife Site (CWS)
- Dedham Vale Area of Outstanding Natural Beauty (AONB)
- Stour Valley Project Area
- Special Landscape Area (SLA)
- Notified Local Geological Site
- Potential Local Geological Site
- Tree Preservation Orders (TPO)



Reference should be made to Document 2.1 Guide to the Plans which provides further information on what the plans show.

NG Investment No. 21847			
A	17/02/2023	Rev A for DCo Application	PM LJ CW
ISSUE	DATE	REMARKS	DRAWNCHKD APPD
PROJECT: Bramford to Twinstead Reinforcement			
nationalgrid			GIS
TITLE: Document 2.8.1 Statutory and Non-Statutory Sites of Nature Conservation, Geological and Landscape Importance			
CIRCUIT / SITE: Bramford - Pelham & Bramford - Braitree - Bulls Lodge			GIS
ORIGINATOR DRAWING NO. AAA_BTT_APPFA1_Fig01_Rev0			
NG DRAWING No. BT-JAC-020631-500-0002		SHEET NO. 24	NO. OF SHEETS 30
SCALE: 1:2,500		ISSUE: A	



NATIONAL GRID (BRAMFORD TO TWINSTEAD REINFORCEMENT) ORDER
 PINS APPLICATION NUMBER: EN020002
 STATUTORY AND NON-STATUTORY SITES OF NATURE CONSERVATION, GEOLOGICAL AND LANDSCAPE IMPORTANCE
 REGULATION 5(2)(I)(I)
 SHEET 25 OF 30
 IN THE DISTRICT OF BRAINTREE DISTRICT COUNCIL

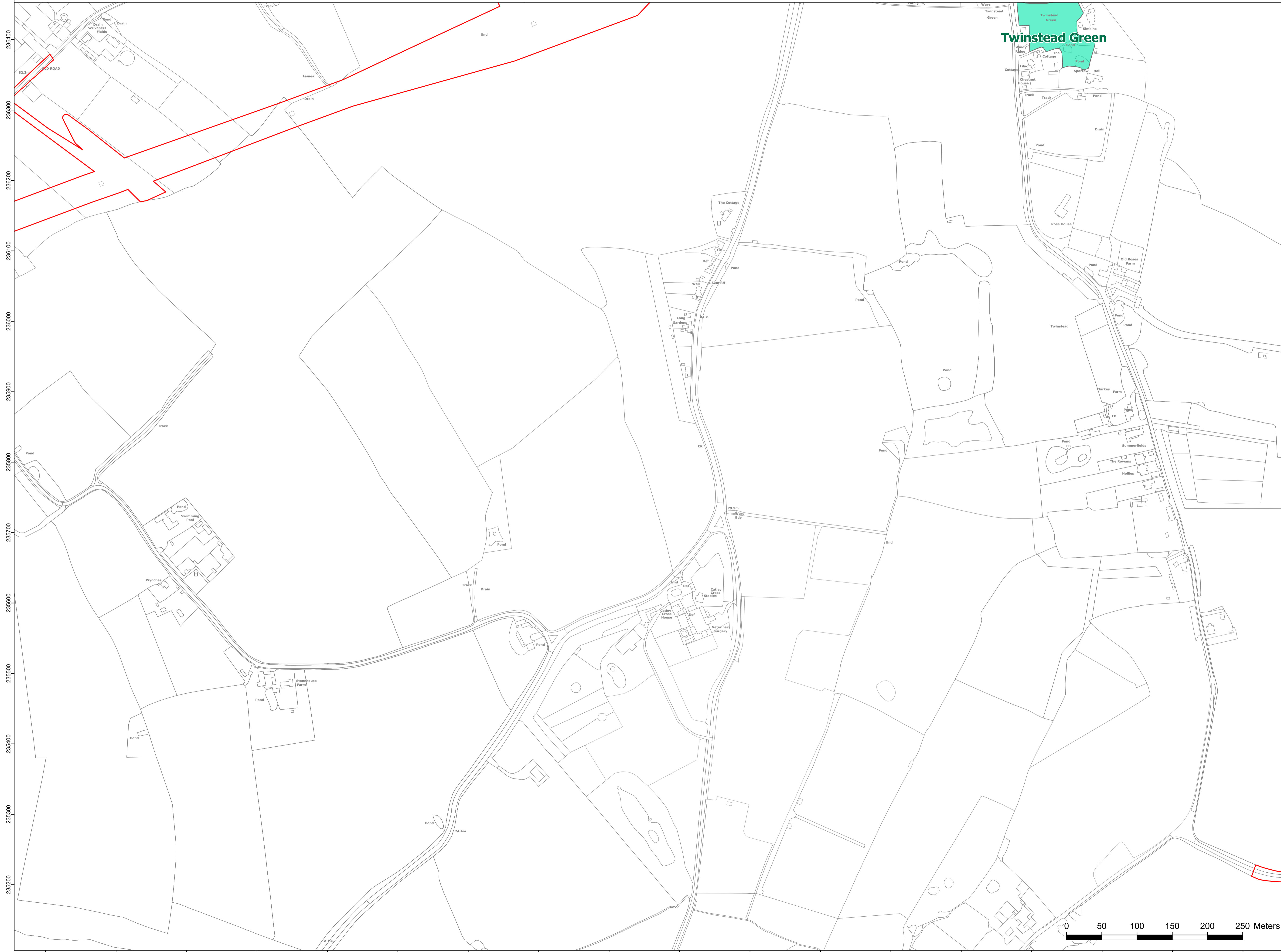


Application Document 2.8.1

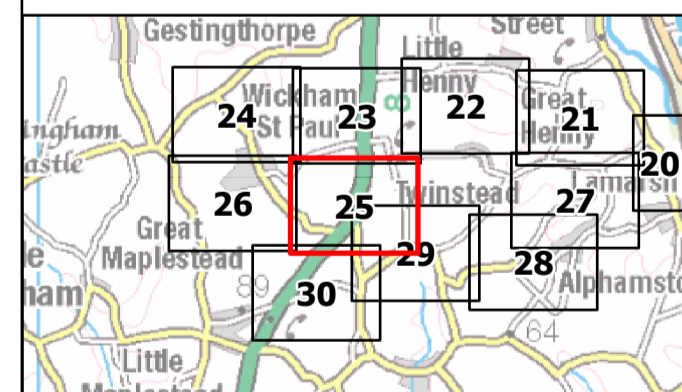
Reproduced from Ordnance Survey maps by permission of Ordnance Survey on behalf of the controller of His Majesty's Stationery Office. © Crown Copyright Ordnance Survey, Licence no. 0100059731

Legend

- Order limits
- Site of Special Scientific Interest (SSSI)
- Ancient Woodland Inventory Site (AWI)
- Potential Ancient Woodland (PoAWI)
- Local Nature Reserve (LNR)
- Essex Local Wildlife Site (LWS)
- Suffolk County Wildlife Site (CWS)
- Dedham Vale Area of Outstanding Natural Beauty (AONB)
- Stour Valley Project Area
- Special Landscape Area (SLA)
- Notified Local Geological Site
- Potential Local Geological Site
- Tree Preservation Orders (TPO)



Twinstead Green



Reference should be made to Document 2.1 Guide to the Plans which provides further information on what the plans show.

NG Investment No. 21847

A	17/02/2023	Rev A for DCo Application	PM	LJ	CW
ISSUE	DATE	REMARKS	DRAWN	CHKD	APPD

PROJECT: **Bramford to Twinstead Reinforcement**

nationalgrid

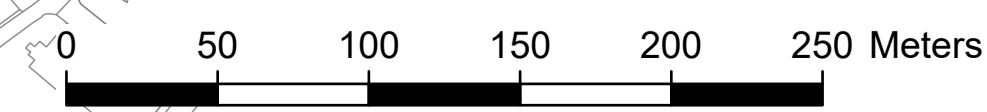
TITLE: Document 2.8.1
 Statutory and Non-Statutory Sites of Nature Conservation, Geological and Landscape Importance

CIRCUIT / SITE: **Bramford – Pelham & Bramford – Braintree – Bulls Lodge** GIS

ORIGINATOR DRAWING NO. **AAA_BT_APPFA1_Fig01_Rev0** A1

NG DRAWING No. **BT-JAC-020631-500-0002** SHEET NO. **25** NO. OF SHEETS **30** ISSUE: **A**

SCALE: 1:2,500



NATIONAL GRID (BRAMFORD TO TWINSTEAD REINFORCEMENT) ORDER
 PINS APPLICATION NUMBER: EN020002
 STATUTORY AND NON-STATUTORY SITES OF NATURE CONSERVATION, GEOLOGICAL AND LANDSCAPE IMPORTANCE
 REGULATION 5(2)(I)(i)
 SHEET 26 OF 30
 IN THE DISTRICT OF BRAINTREE DISTRICT COUNCIL

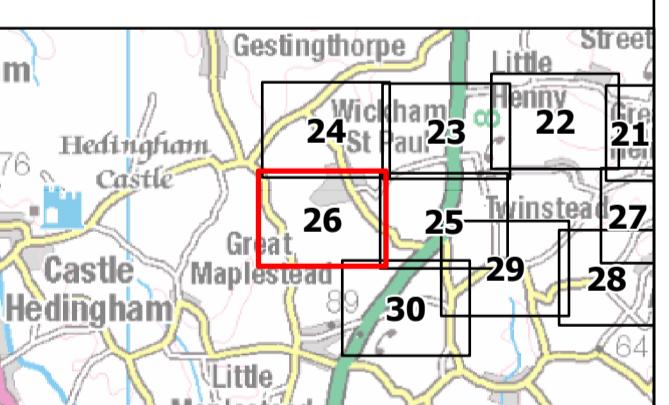
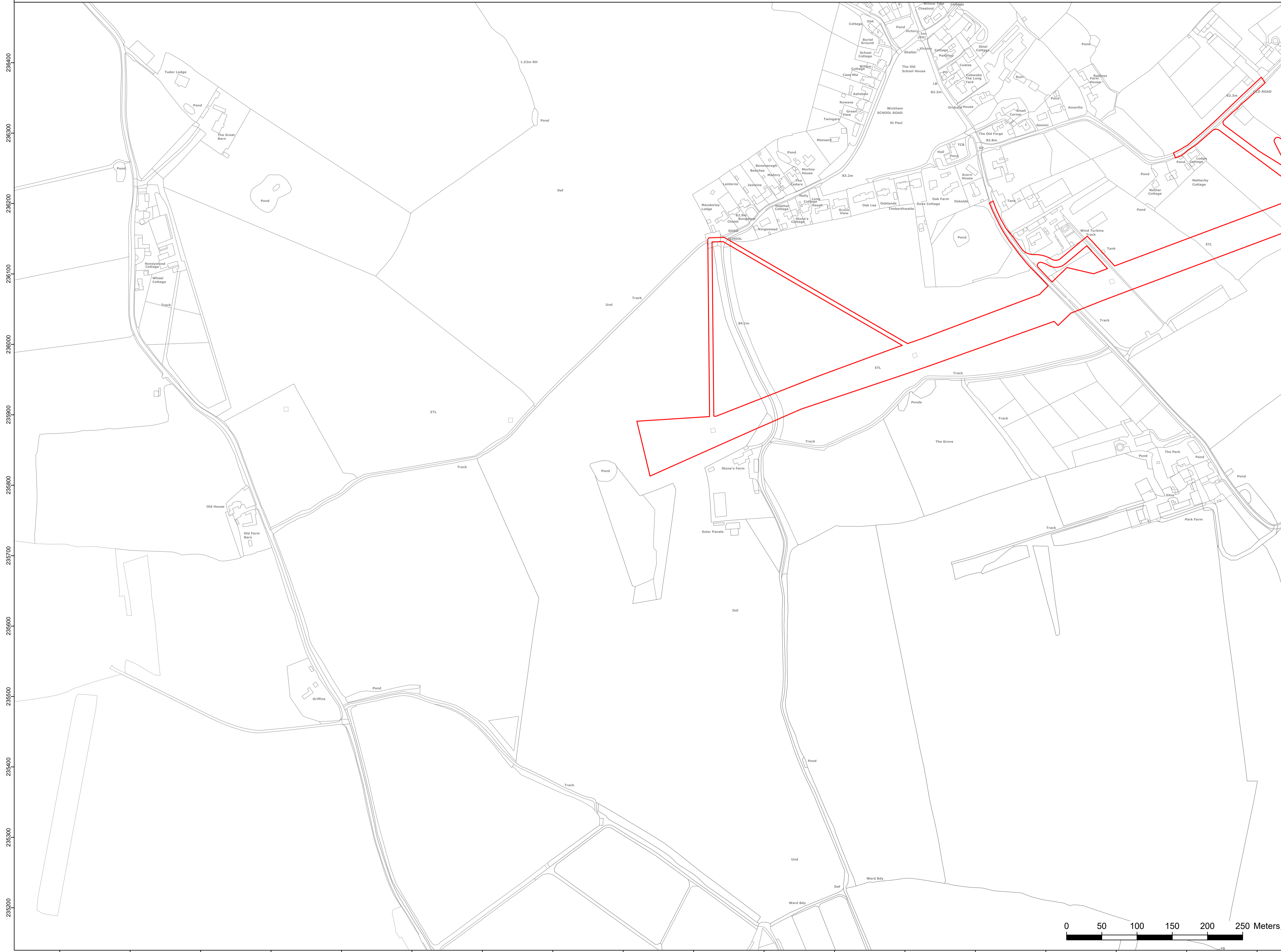


Application Document 2.8.1

Reproduced from Ordnance Survey maps by permission of Ordnance Survey on behalf of the controller of His Majesty's Stationery Office. © Crown Copyright Ordnance Survey, Licence no. 0100059731

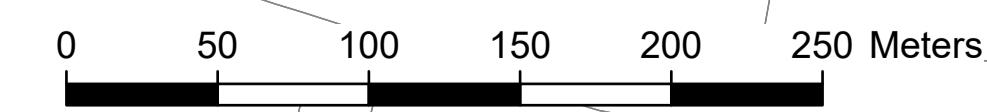
Legend

- Order limits
- Site of Special Scientific Interest (SSSI)
- Ancient Woodland Inventory Site (AWI)
- Potential Ancient Woodland (PoAWI)
- Local Nature Reserve (LNR)
- Essex Local Wildlife Site (LWS)
- Suffolk County Wildlife Site (CWS)
- Dedham Vale Area of Outstanding Natural Beauty (AONB)
- Stour Valley Project Area
- Special Landscape Area (SLA)
- Notified Local Geological Site
- Potential Local Geological Site
- Tree Preservation Orders (TPO)



Reference should be made to Document 2.1 Guide to the Plans which provides further information on what the plans show.

NG Investment No. 21847					
A	17/02/2023	Rev A for DCo Application	PM	LJ	CJW
ISSUE	DATE	REMARKS	DRAWN	CHKD	APPD
PROJECT: Bramford to Twinstead Reinforcement					
nationalgrid					
TITLE: Document 2.8.1 Statutory and Non-Statutory Sites of Nature Conservation, Geological and Landscape Importance					
CIRCUIT / SITE: Bramford – Pelham & Bramford – Braintree – Bulls Lodge					GIS
ORIGINATOR DRAWING NO. AAA_BTT_APPFA1_Fig01_Rev0					
NG DRAWING No. BT-JAC-020631-500-0002		SHEET NO. 26		NO. OF SHEETS 30	
SCALE: 1:2,500		ISSUE: A			



NATIONAL GRID (BRAMFORD TO TWINSTEAD REINFORCEMENT) ORDER
 PINS APPLICATION NUMBER: EN020002
 STATUTORY AND NON-STATUTORY SITES OF NATURE CONSERVATION, GEOLOGICAL AND LANDSCAPE IMPORTANCE
 REGULATION 5(2)(I)(I)
 SHEET 27 OF 30
 IN THE DISTRICT OF BRAINTREE DISTRICT COUNCIL

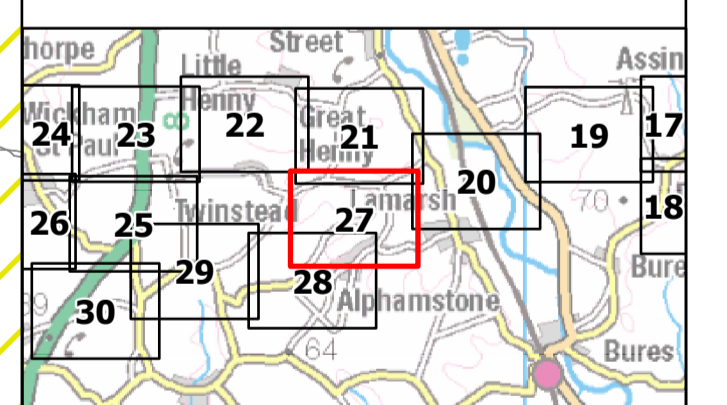
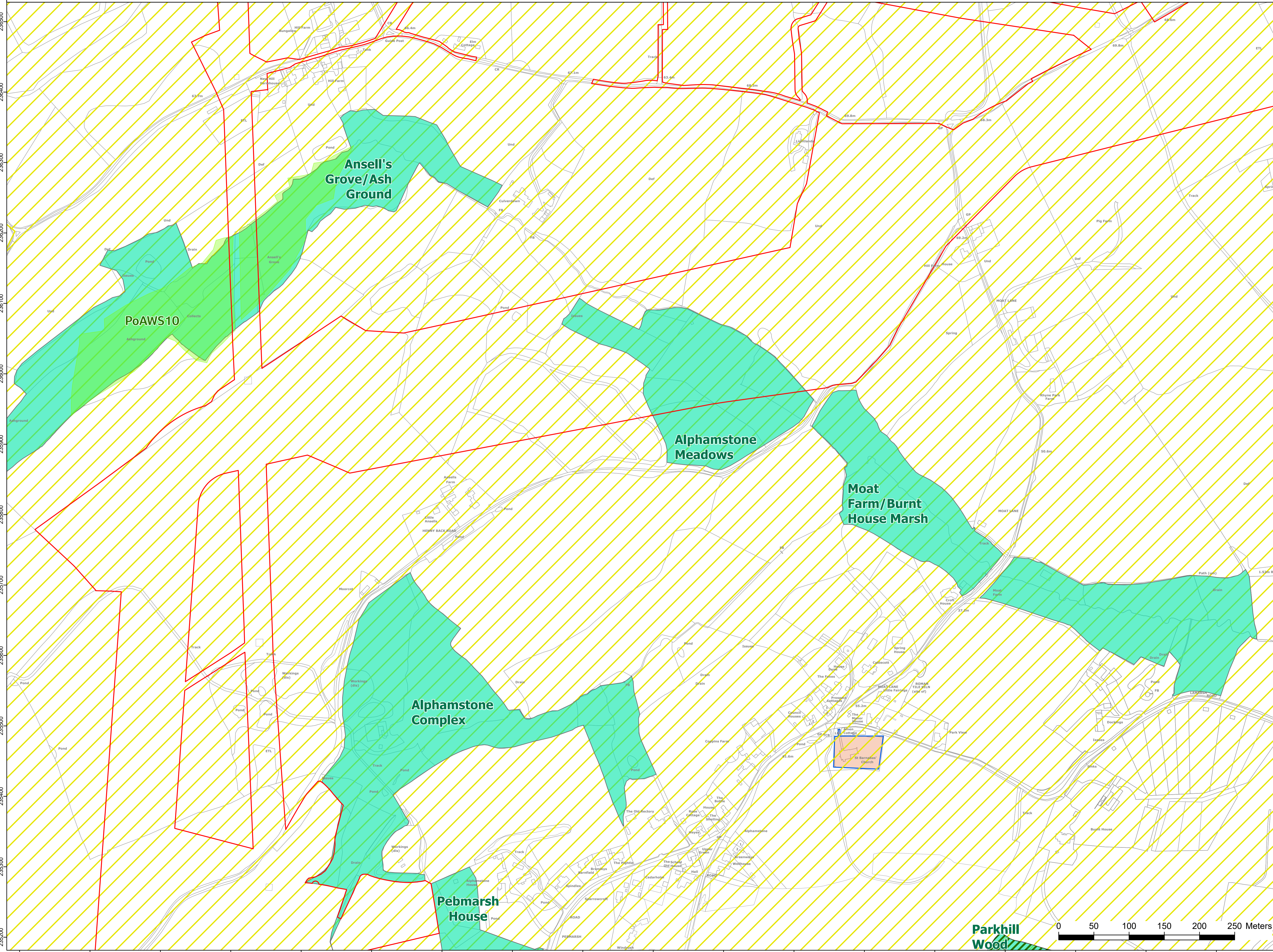


Application Document 2.8.1

Reproduced from Ordnance Survey maps by permission of Ordnance Survey on behalf of the controller of His Majesty's Stationery Office. © Crown Copyright Ordnance Survey, Licence no. 010059731

Legend

- Order limits
- Site of Special Scientific Interest (SSSI)
- Ancient Woodland Inventory Site (AWI)
- Potential Ancient Woodland (PoAWS)
- Local Nature Reserve (LNR)
- Essex Local Wildlife Site (LWS)
- Suffolk County Wildlife Site (CWS)
- Dedham Vale Area of Outstanding Natural Beauty (AONB)
- Stour Valley Project Area
- Special Landscape Area (SLA)
- Notified Local Geological Site
- Potential Local Geological Site
- Tree Preservation Orders (TPO)



Reference should be made to Document 2.1 Guide to the Plans which provides further information on what the plans show.

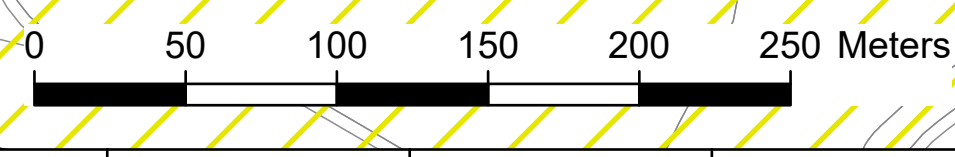
NG Investment No. 21847

ISSUE	DATE	REMARKS	DRAWN	CHKD	APPD
A	17/02/2023	Rev A for DCo Application	PM	LJ	CW

PROJECT: **Bramford to Twinstead Reinforcement**

nationalgrid

TITLE: Document 2.8.1 Statutory and Non-Statutory Sites of Nature Conservation, Geological and Landscape Importance		GIS
CIRCUIT / SITE: Bramford – Pelham & Bramford – Braitree – Bulls Lodge		
ORIGINATOR DRAWING NO. AAA_BTT_APPFA1_Fig01_Rev0		A1
NG DRAWING No. BT-JAC-020631-500-0002	SHEET NO. 27	NO. OF SHEETS 30
SCALE: 1:2,500		ISSUE: A



NATIONAL GRID (BRAMFORD TO TWINSTEAD REINFORCEMENT) ORDER
 PINS APPLICATION NUMBER: EN020002
 STATUTORY AND NON-STATUTORY SITES OF NATURE CONSERVATION, GEOLOGICAL AND LANDSCAPE IMPORTANCE
 REGULATION 5(2)(I)(I)
 SHEET 28 OF 30
 IN THE DISTRICT OF BRAINTREE DISTRICT COUNCIL

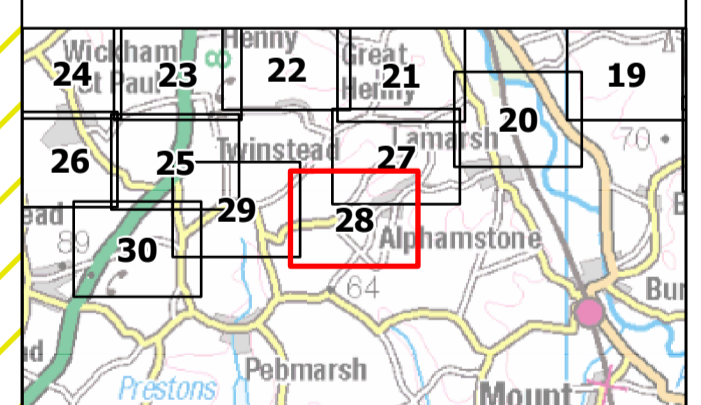
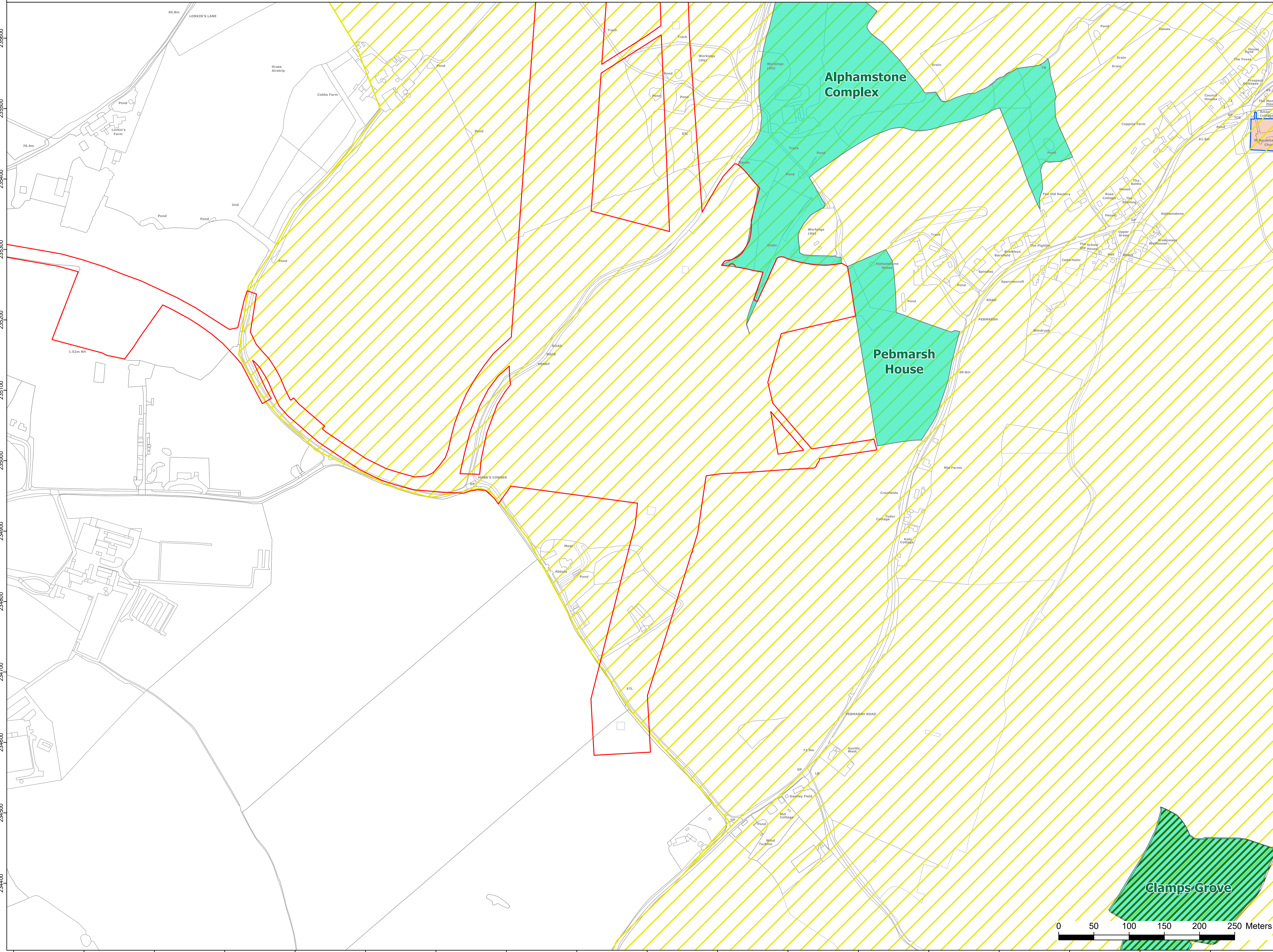
Application Document 2.8.1

Reproduced from Ordnance Survey maps by permission of Ordnance Survey on behalf of the controller of His Majesty's Stationery Office. © Crown Copyright Ordnance Survey, Licence no. 0100059731



Legend

- Order limits
- Site of Special Scientific Interest (SSSI)
- Ancient Woodland Inventory Site (AWI)
- Potential Ancient Woodland (PoAWS)
- Local Nature Reserve (LNR)
- Essex Local Wildlife Site (LWS)
- Suffolk County Wildlife Site (CWS)
- Dedham Vale Area of Outstanding Natural Beauty (AONB)
- Stour Valley Project Area
- Special Landscape Area (SLA)
- Notified Local Geological Site
- Potential Local Geological Site
- Tree Preservation Orders (TPO)



Reference should be made to Document 2.1 Guide to the Plans which provides further information on what the plans show.

NG Investment No. 21847

ISSUE	DATE	REMARKS	DRAWN	CHKD	APPD
A	17/02/2024	Rev A for DCo Application	PM	LJ	CW

PROJECT: **Bramford to Twinstead Reinforcement**

nationalgrid

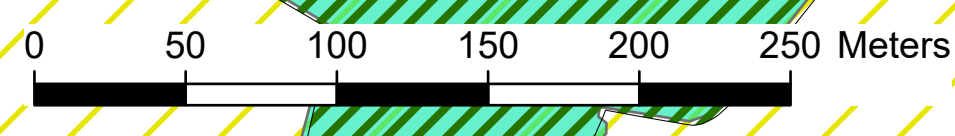
TITLE: Document 2.8.1
 Statutory and Non-Statutory Sites of Nature Conservation, Geological and Landscape Importance

CIRCUIT / SITE: **Bramford – Pelham & Bramford – Braintree – Bulls Lodge** GIS

ORIGINATOR DRAWING NO. **AAA_BTT_APPFA1_Fig01_Rev0** A1

NG DRAWING No. **BT-JAC-020631-500-0002** SHEET NO. **28** NO. OF SHEETS **30** ISSUE: **A**

SCALE: 1:2,500



NATIONAL GRID (BRAMFORD TO TWINSTEAD REINFORCEMENT) ORDER
 PINS APPLICATION NUMBER: EN020002
 STATUTORY AND NON-STATUTORY SITES OF NATURE CONSERVATION, GEOLOGICAL AND LANDSCAPE IMPORTANCE
 REGULATION 5(2)(l)(i)
 SHEET 29 OF 30
 IN THE DISTRICT OF BRAINTREE DISTRICT COUNCIL

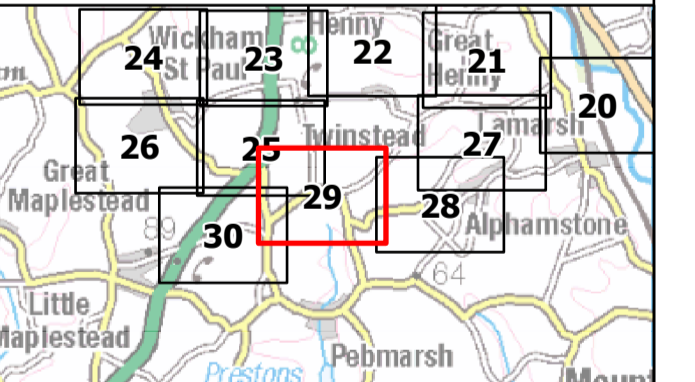
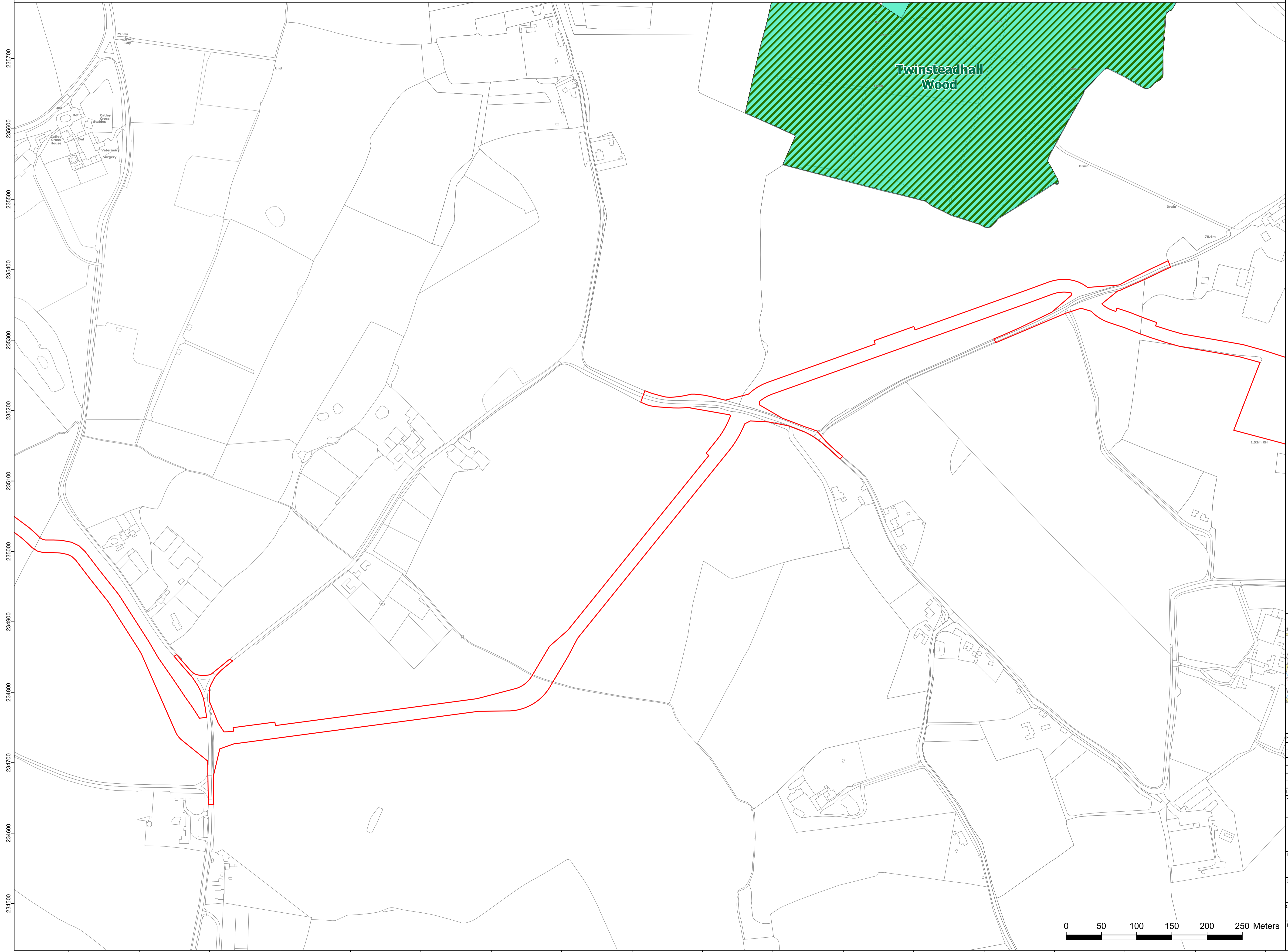


Application Document 2.8.1

Reproduced from Ordnance Survey maps by permission of Ordnance Survey on behalf of the controller of His Majesty's Stationery Office. © Crown Copyright Ordnance Survey, Licence no. 0100059731

Legend

- Order limits
- Site of Special Scientific Interest (SSSI)
- Ancient Woodland Inventory Site (AWI)
- Potential Ancient Woodland (PoAWS)
- Local Nature Reserve (LNR)
- Essex Local Wildlife Site (LWS)
- Suffolk County Wildlife Site (CWS)
- Dedham Vale Area of Outstanding Natural Beauty (AONB)
- Stour Valley Project Area
- Special Landscape Area (SLA)
- Notified Local Geological Site
- Potential Local Geological Site
- Tree Preservation Orders (TPO)



Reference should be made to Document 2.1 Guide to the Plans which provides further information on what the plans show.

NG Investment No. 21847

ISSUE	DATE	REMARKS	DRAWN	CHKD	APPD
A	17/02/2023	Rev A for DCo Application	PM	LJ	CW

PROJECT: **Bramford to Twinstead Reinforcement**

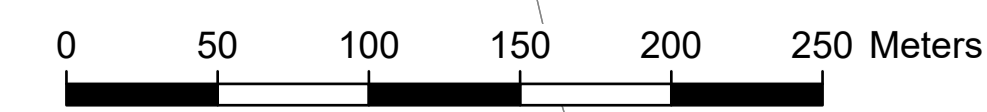
nationalgrid

TITLE: Document 2.8.1
 Statutory and Non-Statutory Sites
 of Nature Conservation, Geological
 and Landscape Importance

CIRCUIT / SITE: **Bramford – Pelham & Bramford – Baintree – Bulls Lodge** GIS

ORIGINATOR DRAWING NO. **AAA_BTT_APPFA1_Fig01_Rev0** A1

NG DRAWING No. **BT-JAC-020631-500-0002** SHEET NO. **29** NO. OF SHEETS **30** ISSUE: **A**



NATIONAL GRID (BRAMFORD TO TWINSTEAD REINFORCEMENT) ORDER
 PINS APPLICATION NUMBER: EN020002
 STATUTORY AND NON-STATUTORY SITES OF NATURE CONSERVATION, GEOLOGICAL AND LANDSCAPE IMPORTANCE
 REGULATION 5(2)(I)(i)
 SHEET 30 OF 30
 IN THE DISTRICT OF BRAINTREE DISTRICT COUNCIL

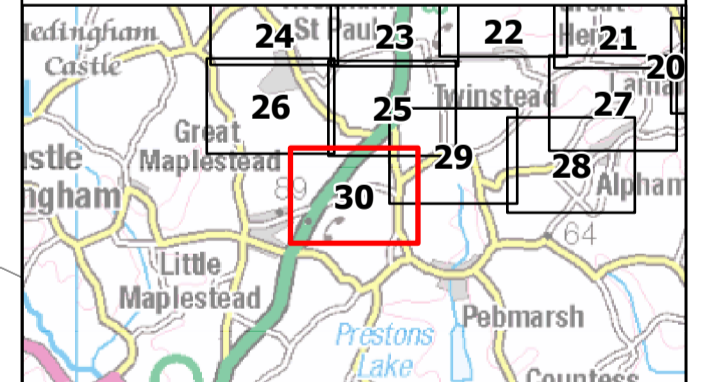


Application Document 2.8.1

Reproduced from Ordnance Survey maps by permission of Ordnance Survey on behalf of the controller of His Majesty's Stationery Office. © Crown Copyright Ordnance Survey, Licence no. 0100059731

Legend

- Order limits
- Site of Special Scientific Interest (SSSI)
- Ancient Woodland Inventory Site (AWI)
- Potential Ancient Woodland (PoAWS)
- Local Nature Reserve (LNR)
- Essex Local Wildlife Site (LWS)
- Suffolk County Wildlife Site (CWS)
- Dedham Vale Area of Outstanding Natural Beauty (AONB)
- Stour Valley Project Area
- Special Landscape Area (SLA)
- Notified Local Geological Site
- Potential Local Geological Site
- Tree Preservation Orders (TPO)



Reference should be made to Document 2.1 Guide to the Plans which provides further information on what the plans show.

NG Investment No. 21847

A	17/02/2023	Rev A for DCo Application	PM	LJ	CW
ISSUE	DATE	REMARKS	DRAWN	CHKD	APPD

PROJECT: **Bramford to Twinstead Reinforcement**

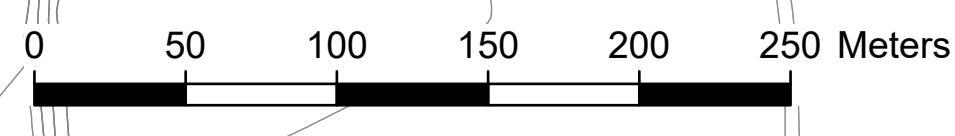
nationalgrid

TITLE: Document 2.8.1
 Statutory and Non-Statutory Sites of Nature Conservation, Geological and Landscape Importance

CIRCUIT / SITE: **Bramford – Pelham & Bramford – Braintree – Bulls Lodge** GIS

ORIGINATOR DRAWING NO. **AAA_BTT_APPFA1_Fig01_Rev0** A1

NG DRAWING No. **BT-JAC-020631-500-0002** SHEET NO. **30** NO. OF SHEETS **30** ISSUE: **A**



National Grid plc
National Grid House,
Warwick Technology Park,
Gallows Hill, Warwick.
CV34 6DA United Kingdom

Registered in England and Wales
No. 4031152
nationalgrid.com